

# Omaha Urban Core

## Street Reconfiguration Study

# Final Concept Exhibits



May 2026

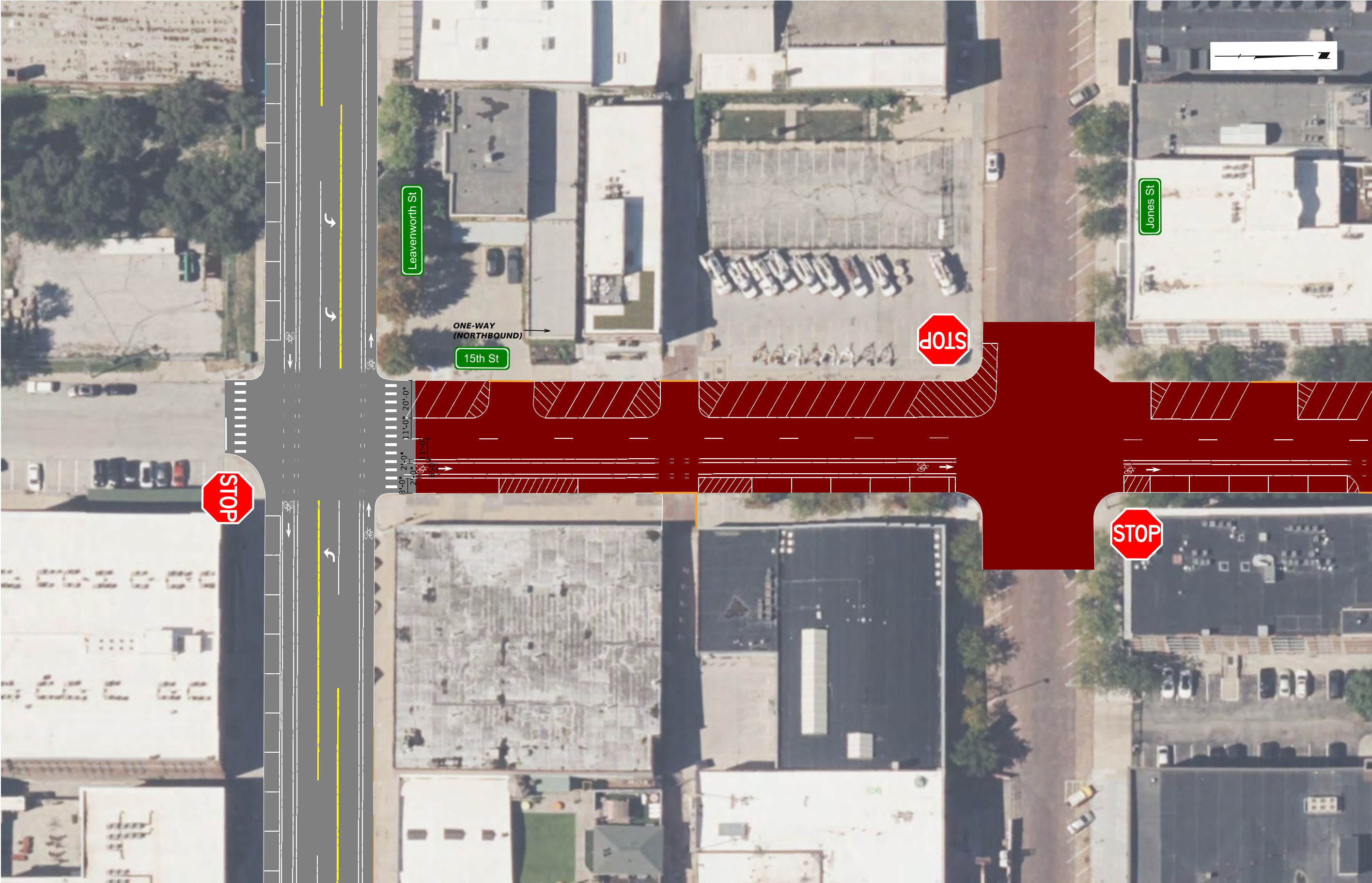
Project Number MAPA-28 (157) - CN 22916  
OPW 54512  
JEO Project No. 221876.01

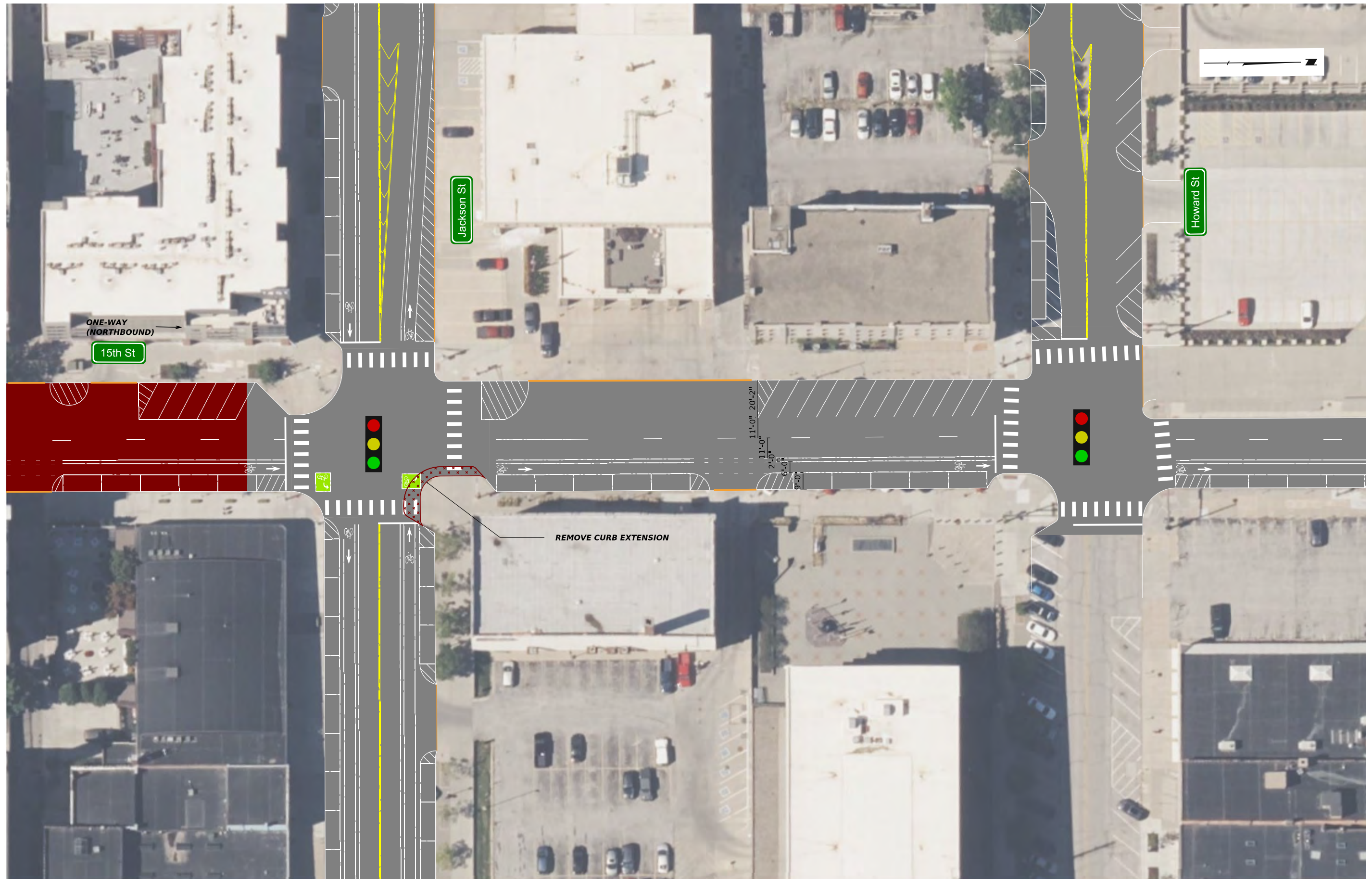


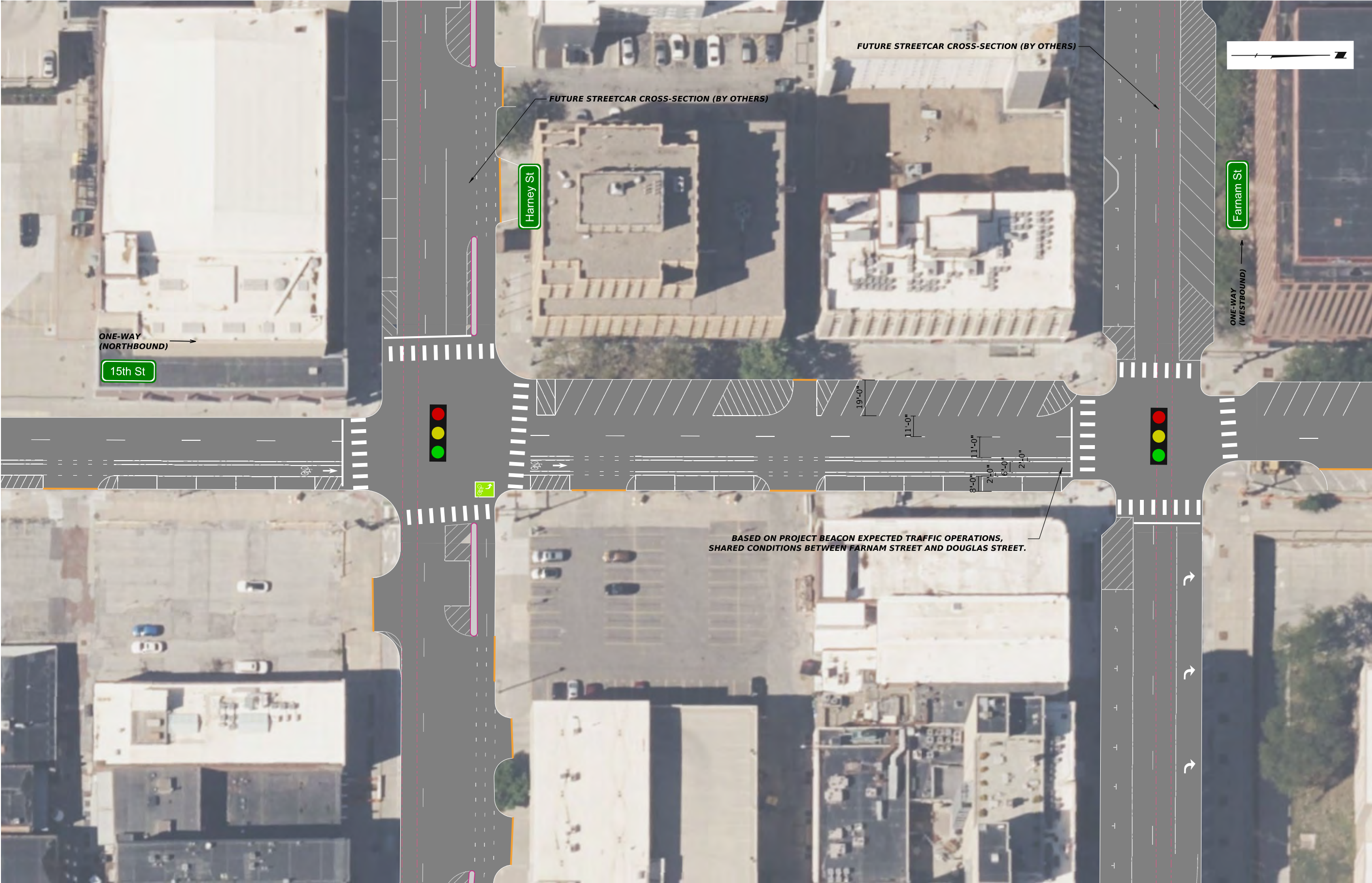


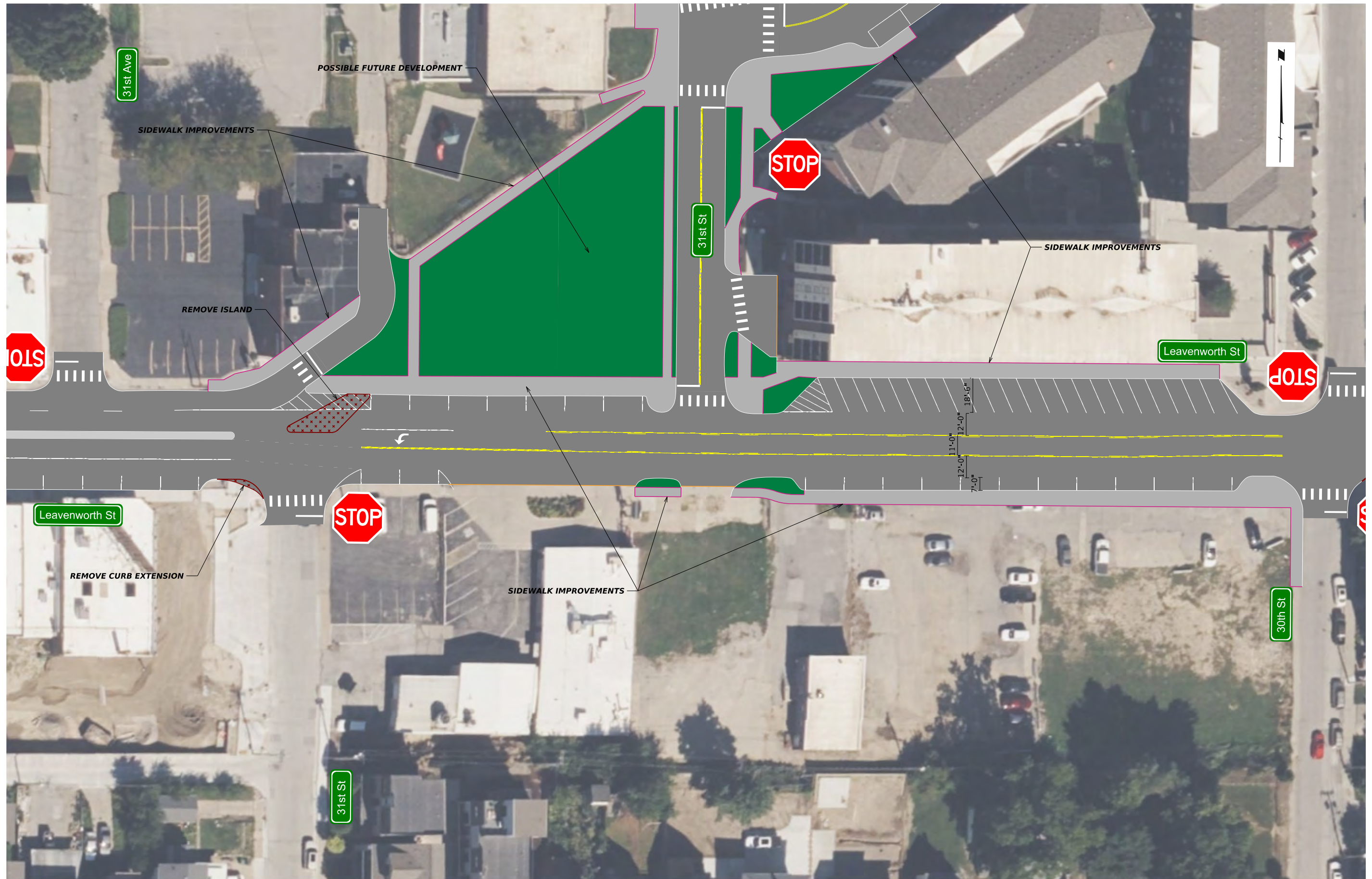
# Tier 1

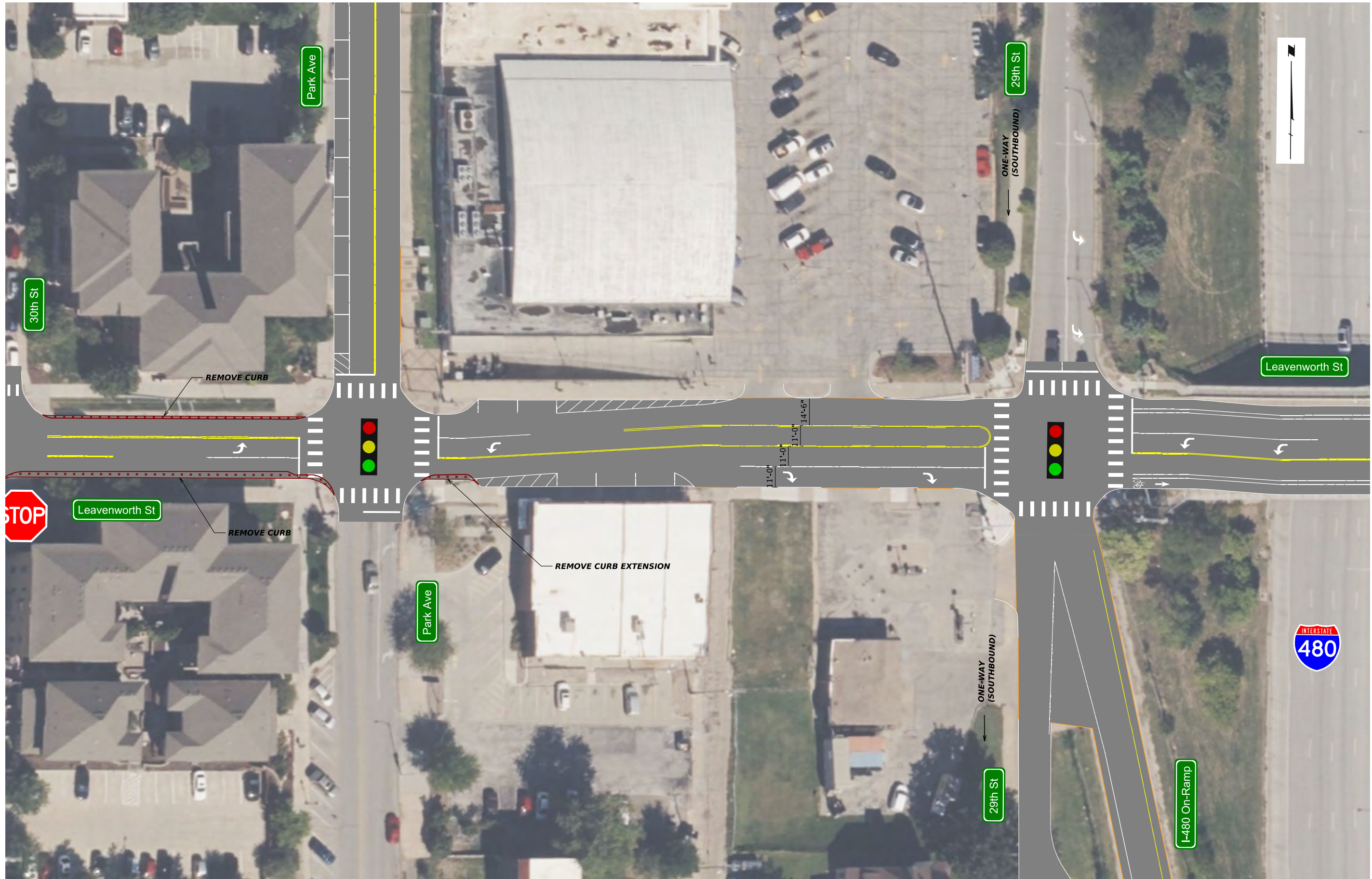
15th St - Leavenworth St to Farnam St .....	4
Leavenworth St - 31st St to 13th St .....	7
20th St - Mason St to Cass St .....	17
St. Mary's Ave - 31st St to 16th St.....	24
St. Mary's Ave: Howard St - 18th St to 17th St .....	33
14th St - Leavenworth St to Capitol Ave.....	34
17th St (South) - Jackson St to Farnam St .....	39
13th St - Jackson St to Cass St .....	41
19th St - Mason St to Cass St .....	46
31st St - Leavenworth St to Harney St.....	54
Turner Blvd (North) - Harney St to Dodge St .....	57
Turner Blvd (South) - Leavenworth St to Harney St.....	59
Chicago St - 20th St to 14th St .....	62
Park Ave - St. Mary's Ave to Dodge St.....	65
17th St (North) - Capitol Ave to Cass St .....	69

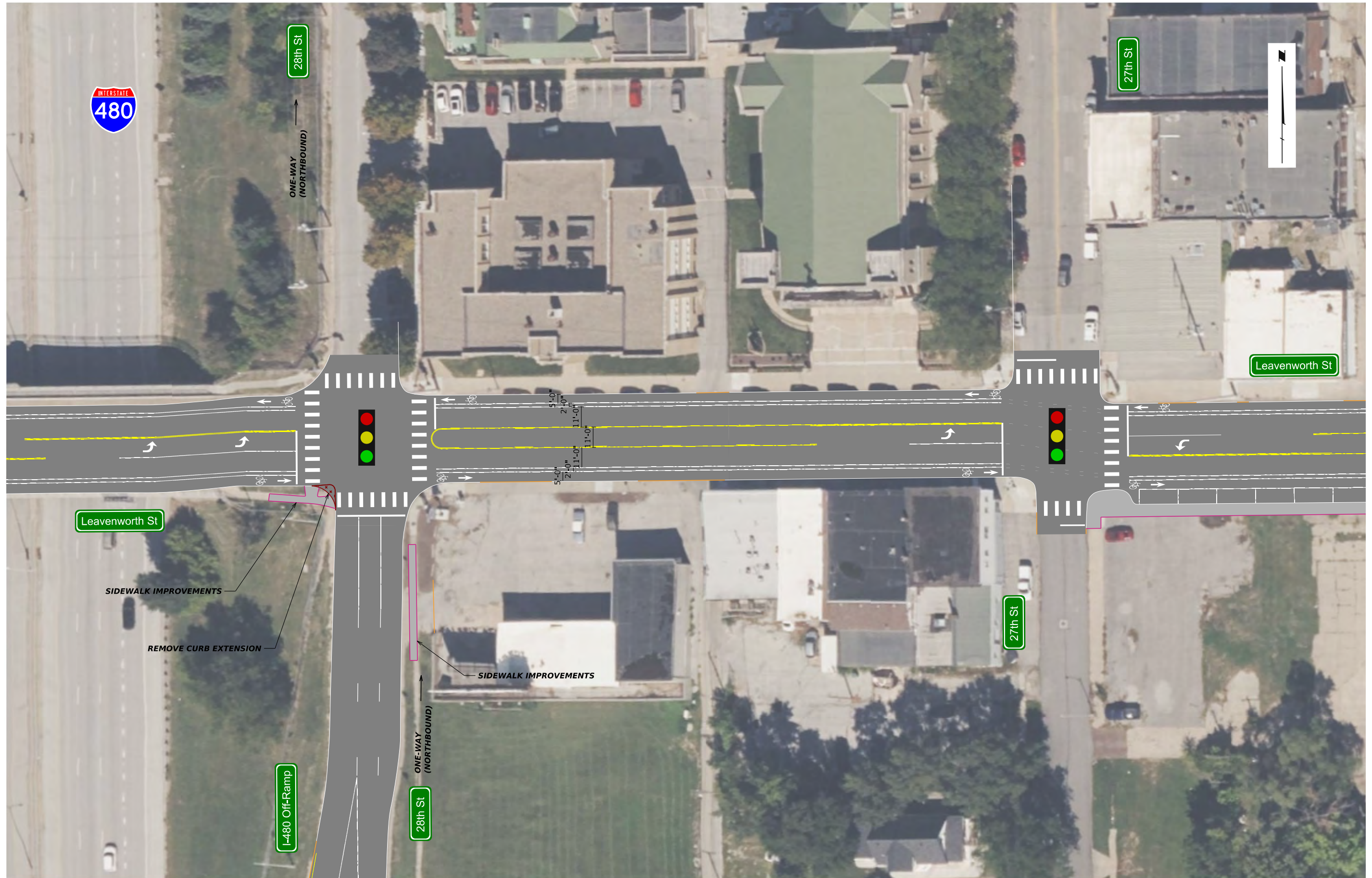


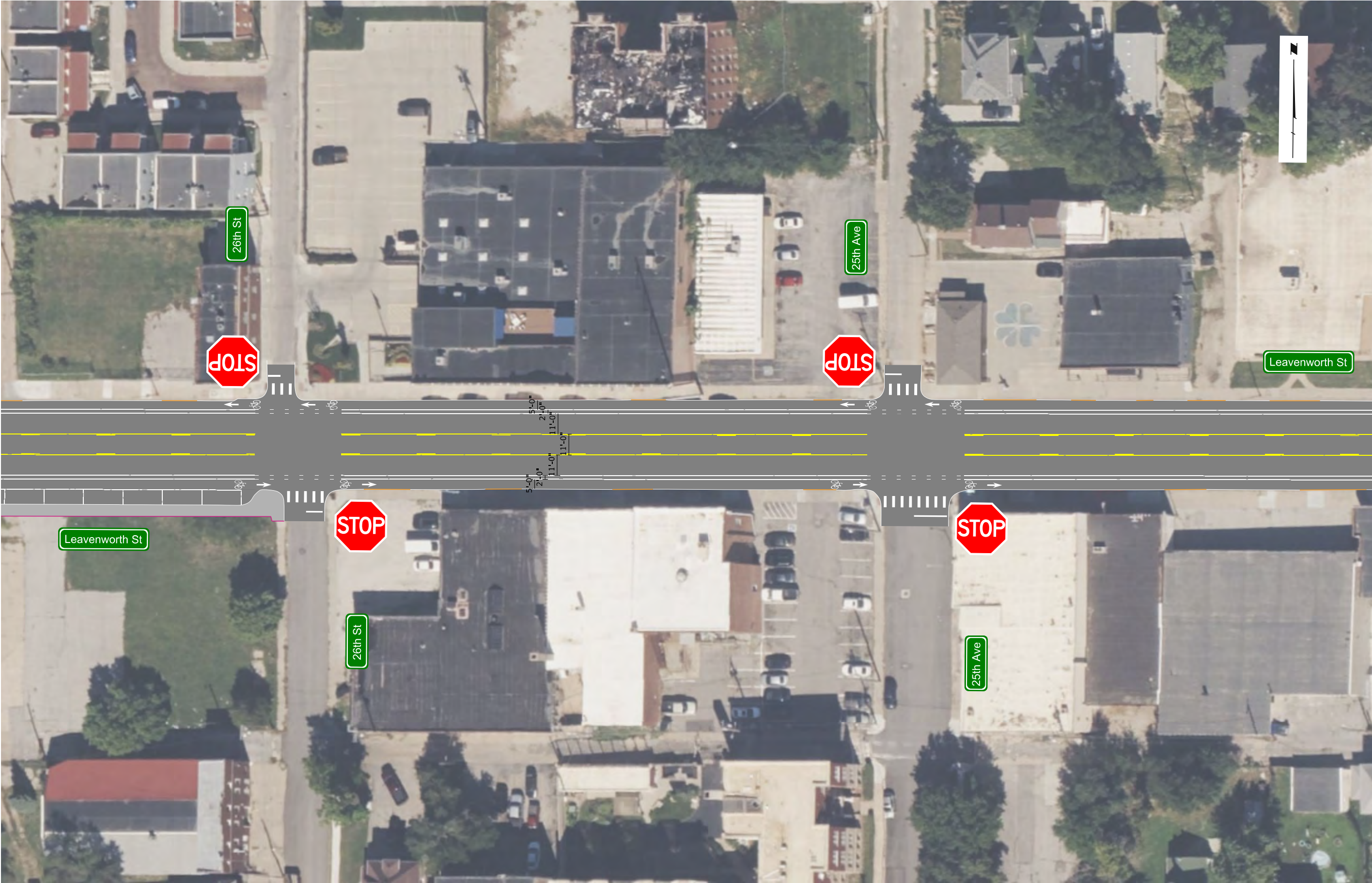


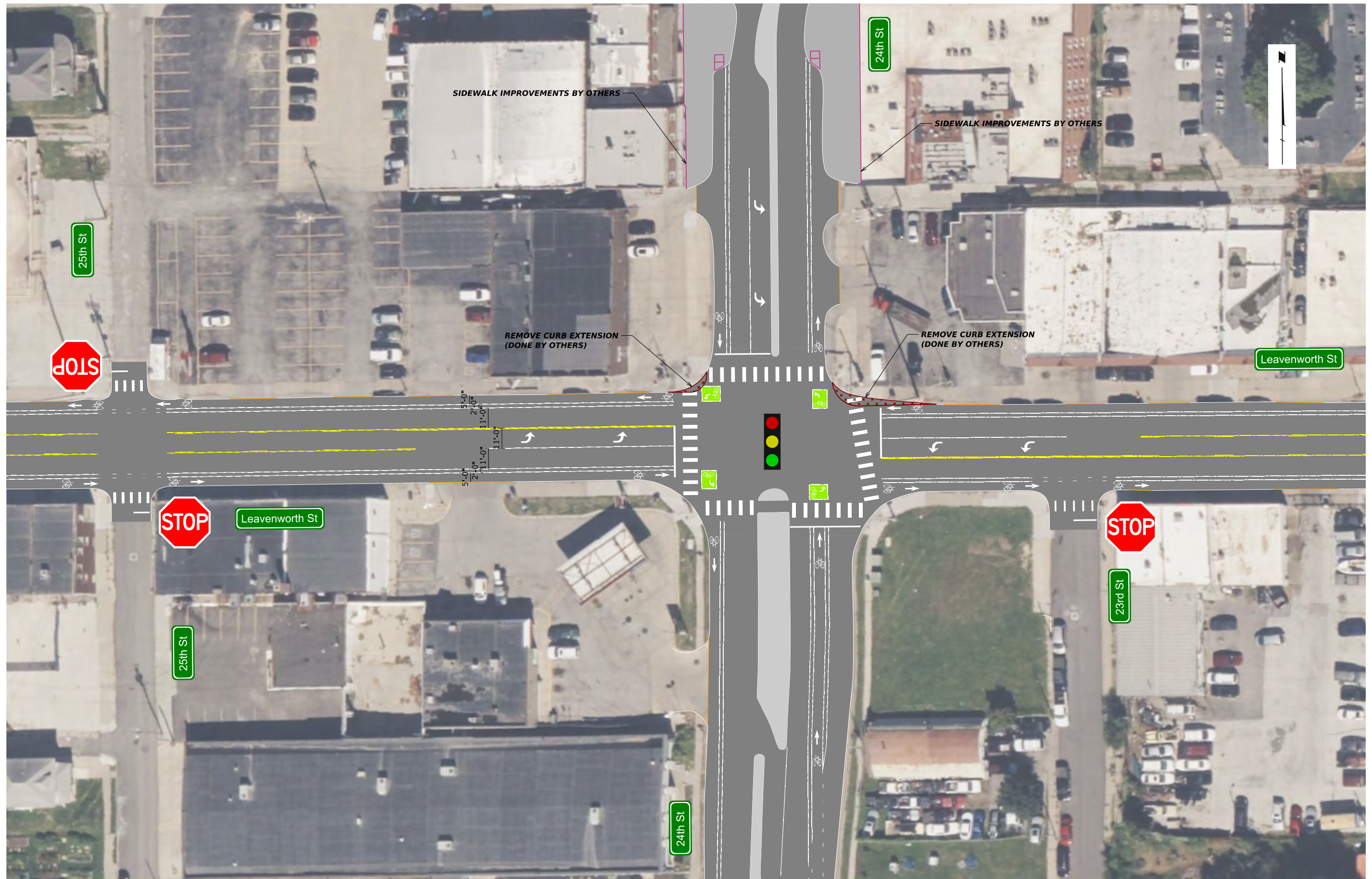


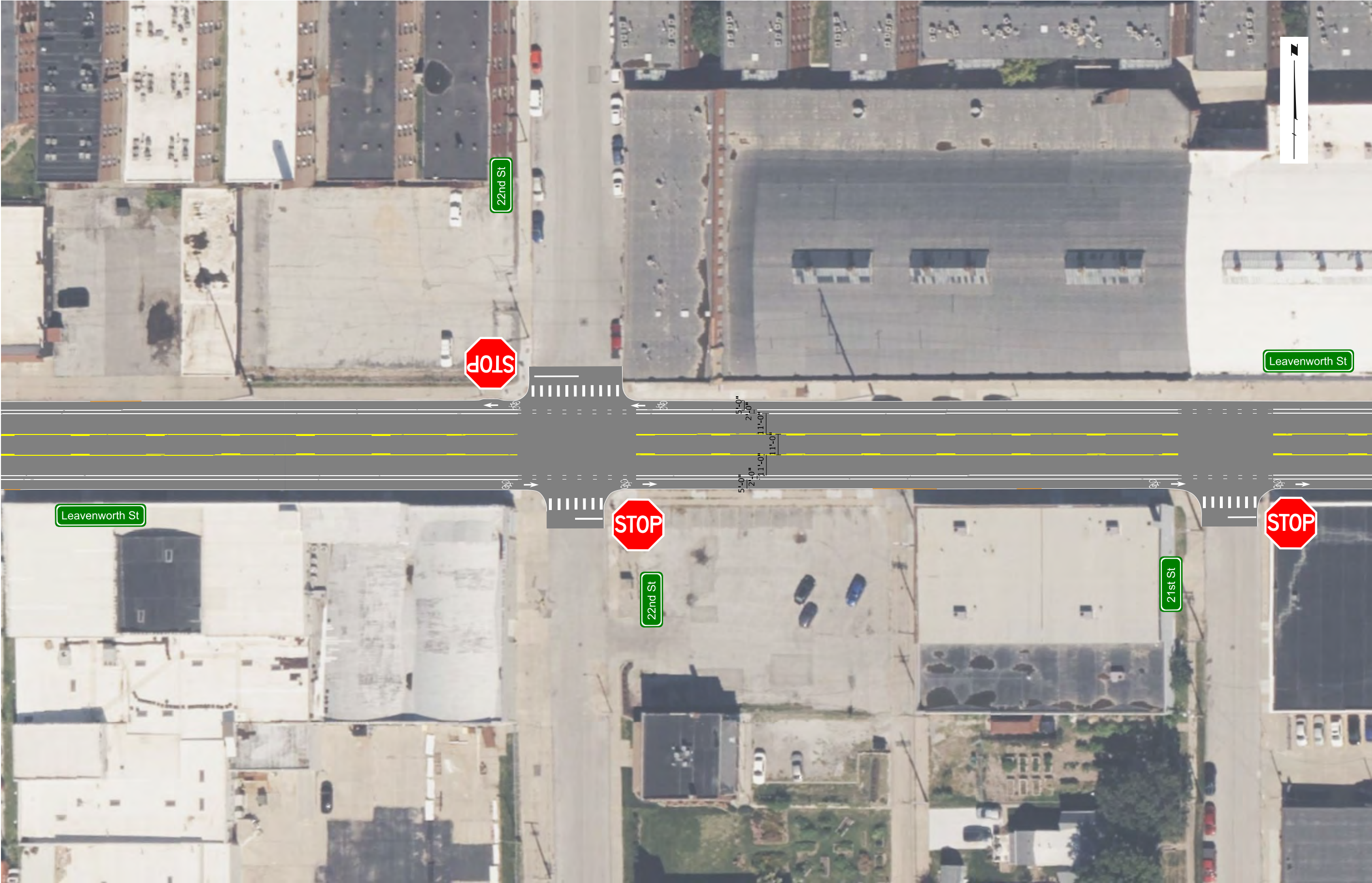


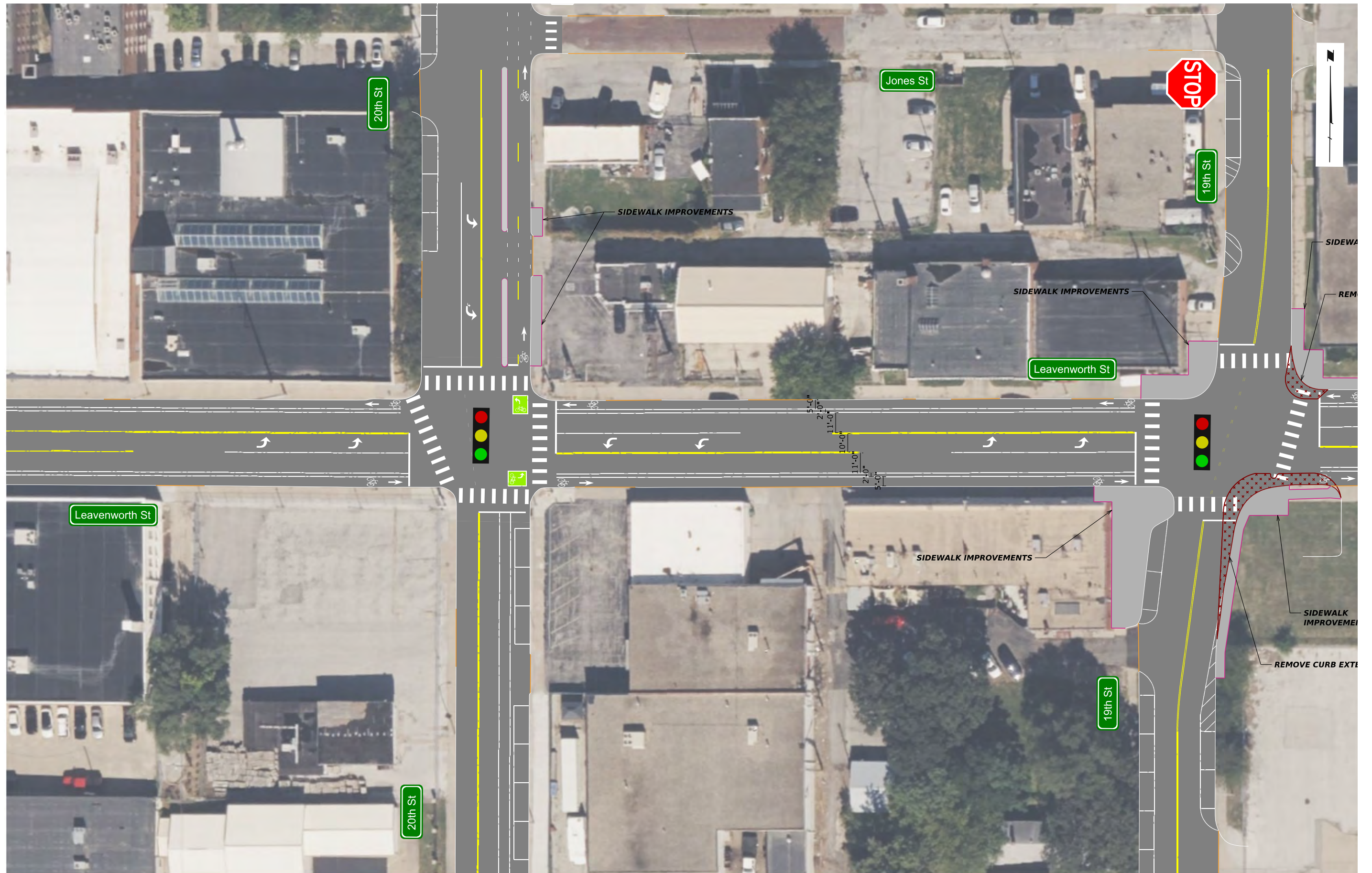




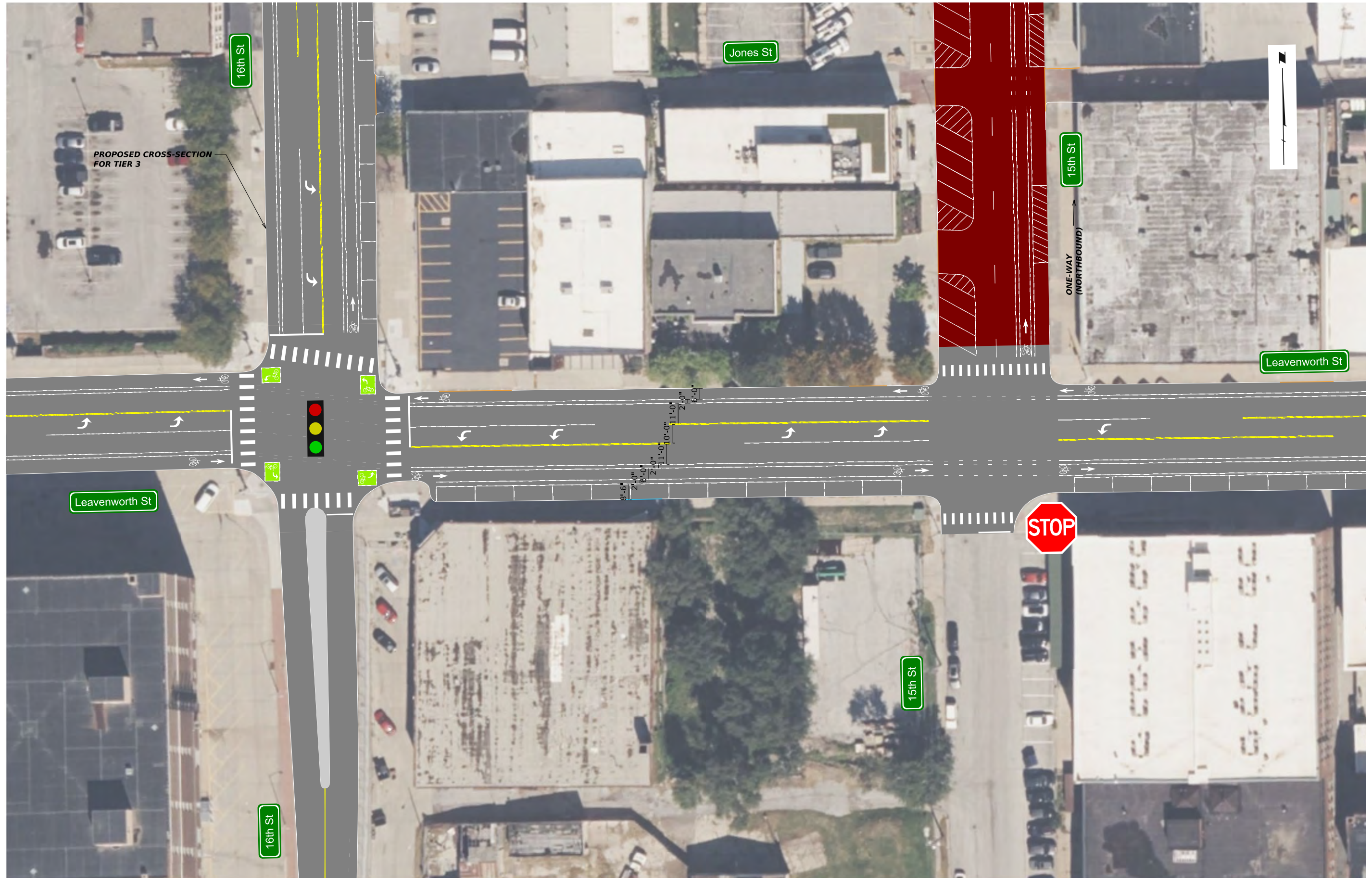


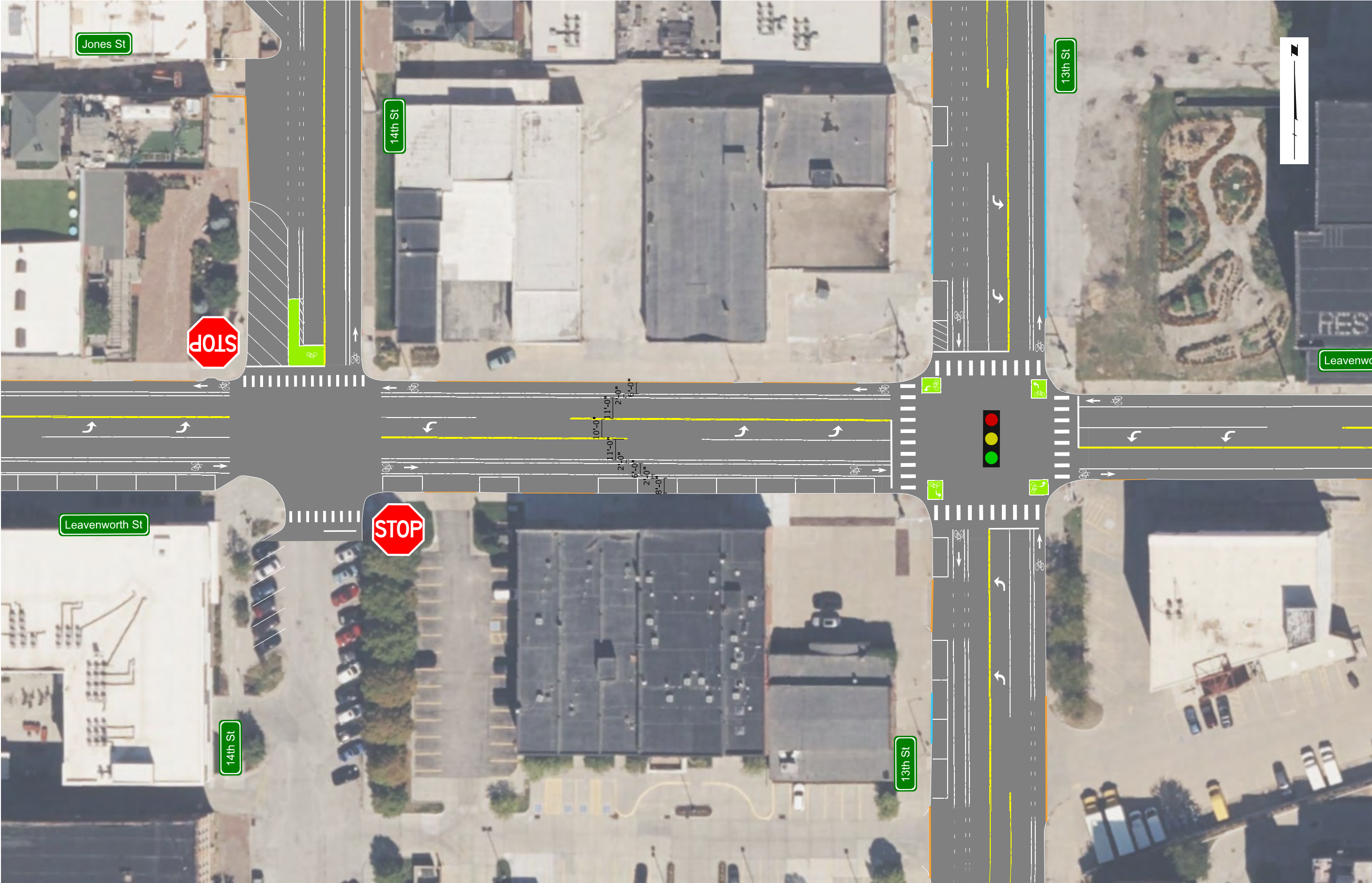




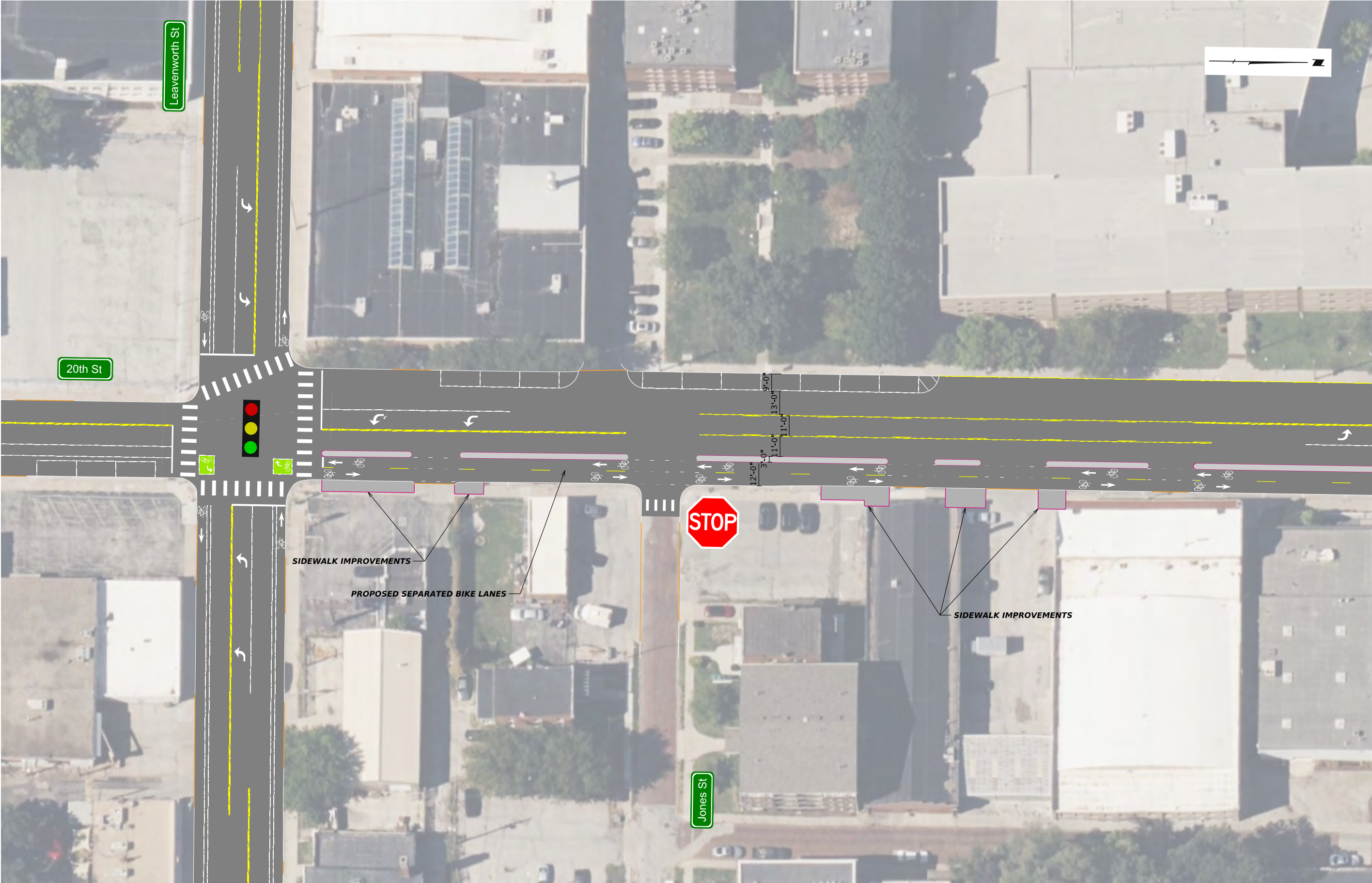


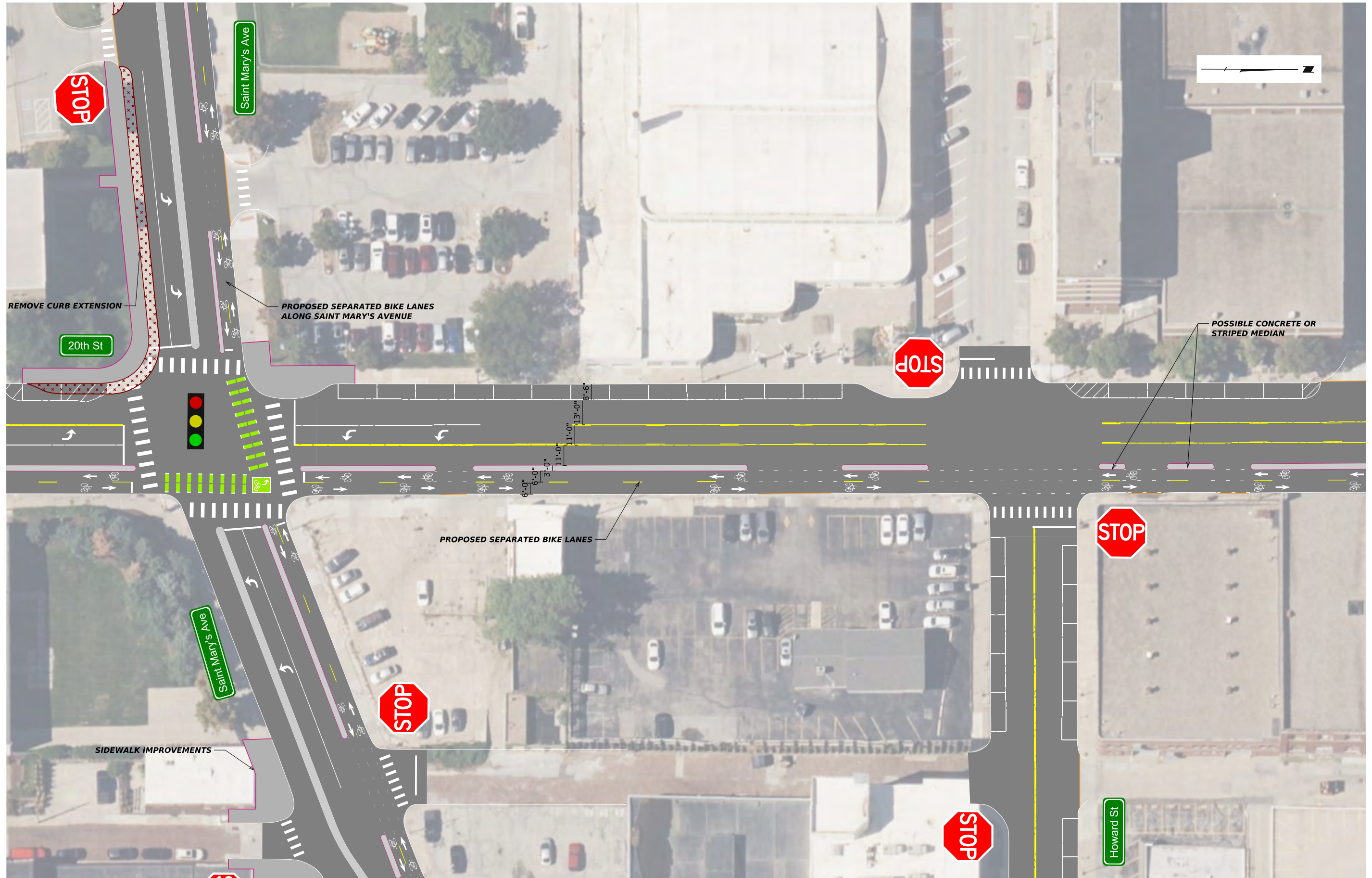


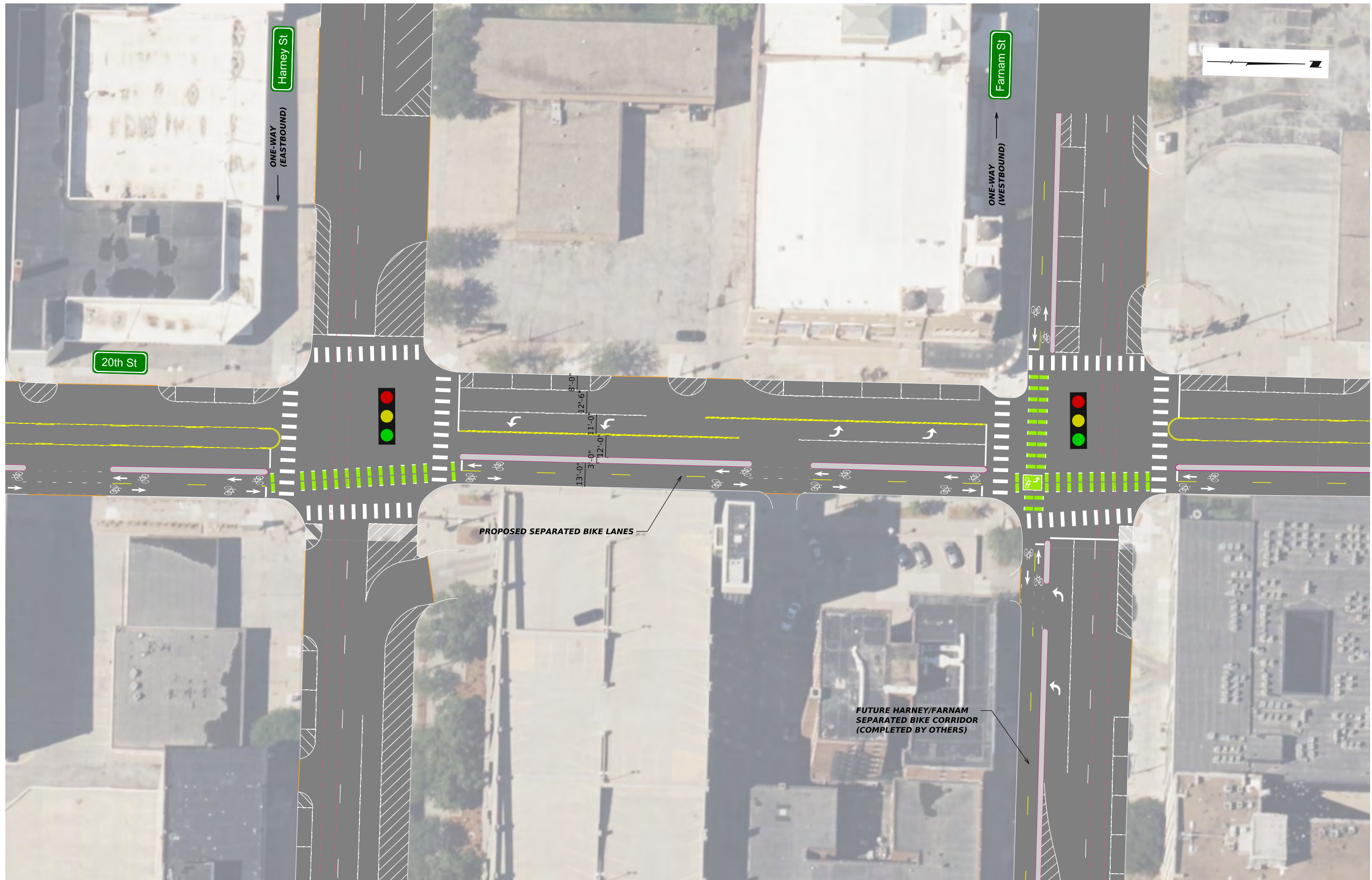


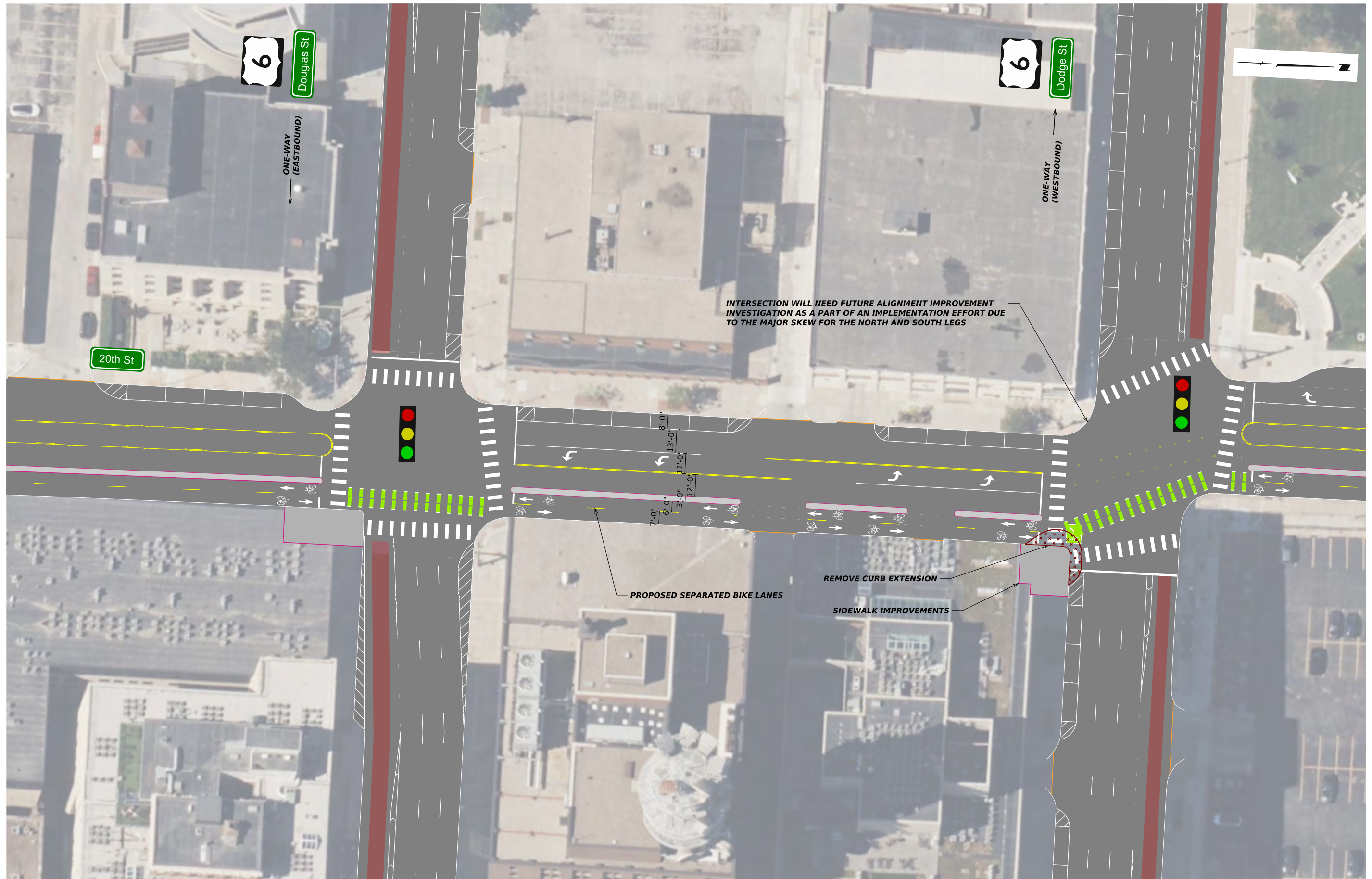


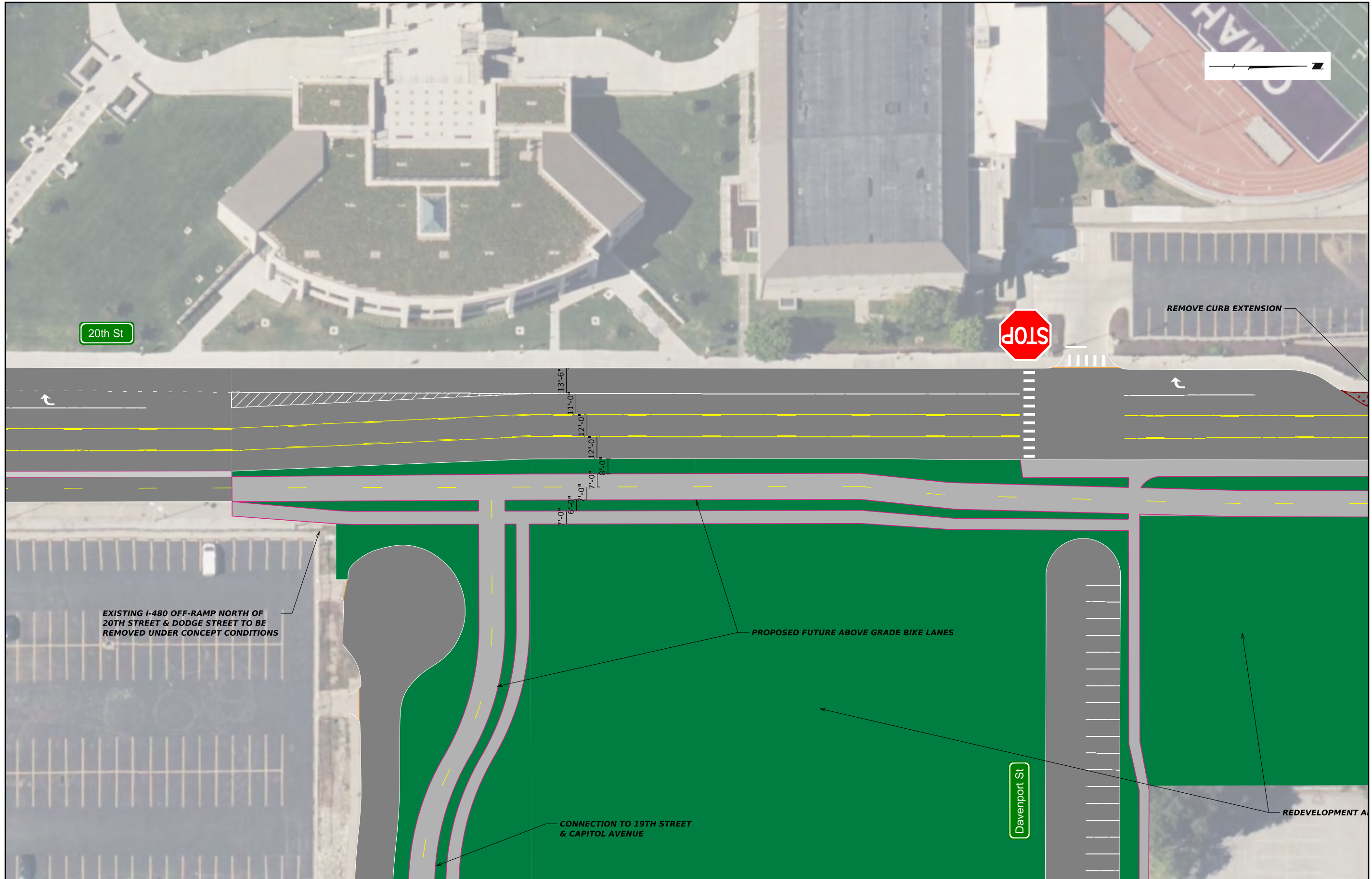


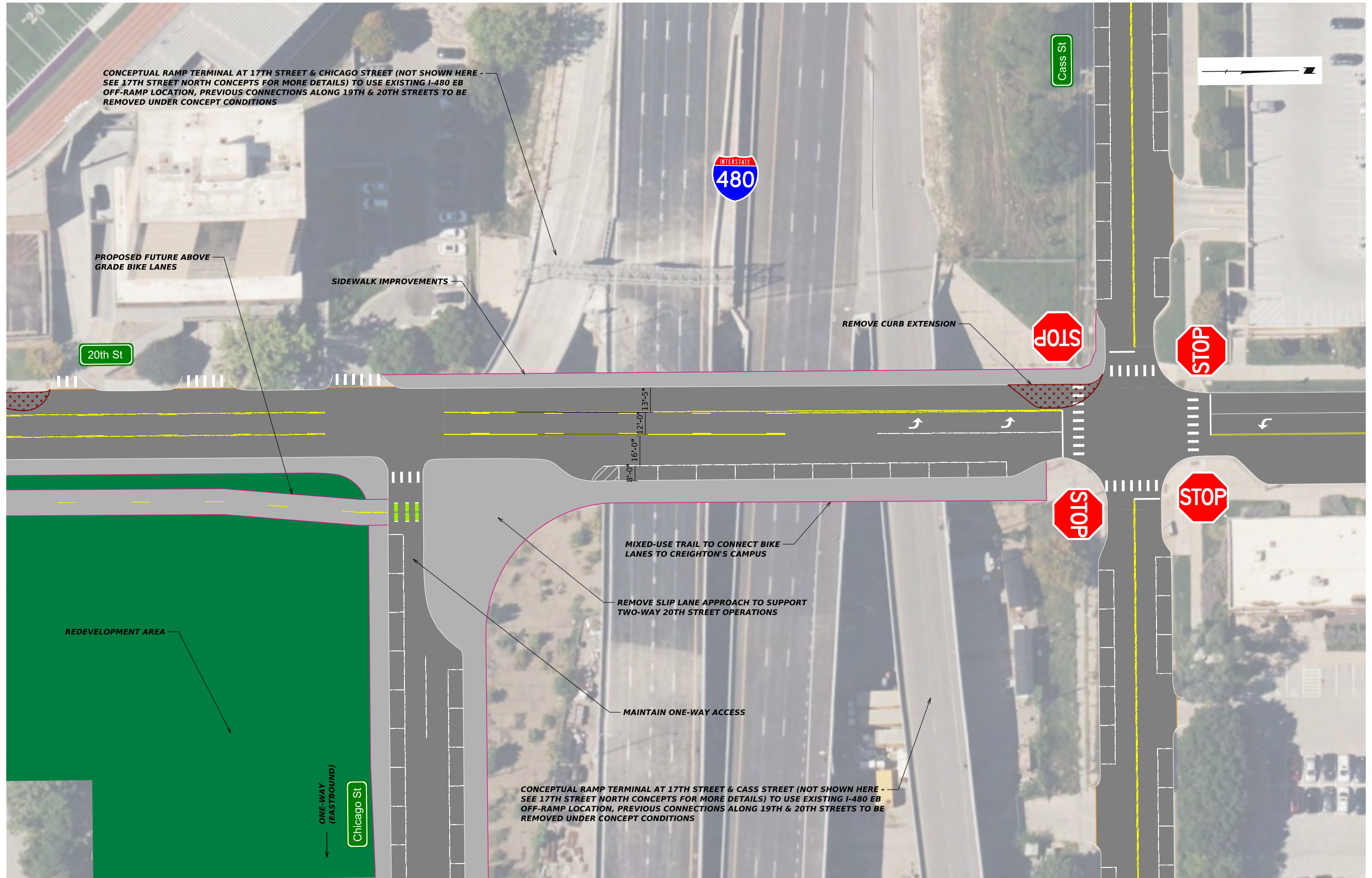




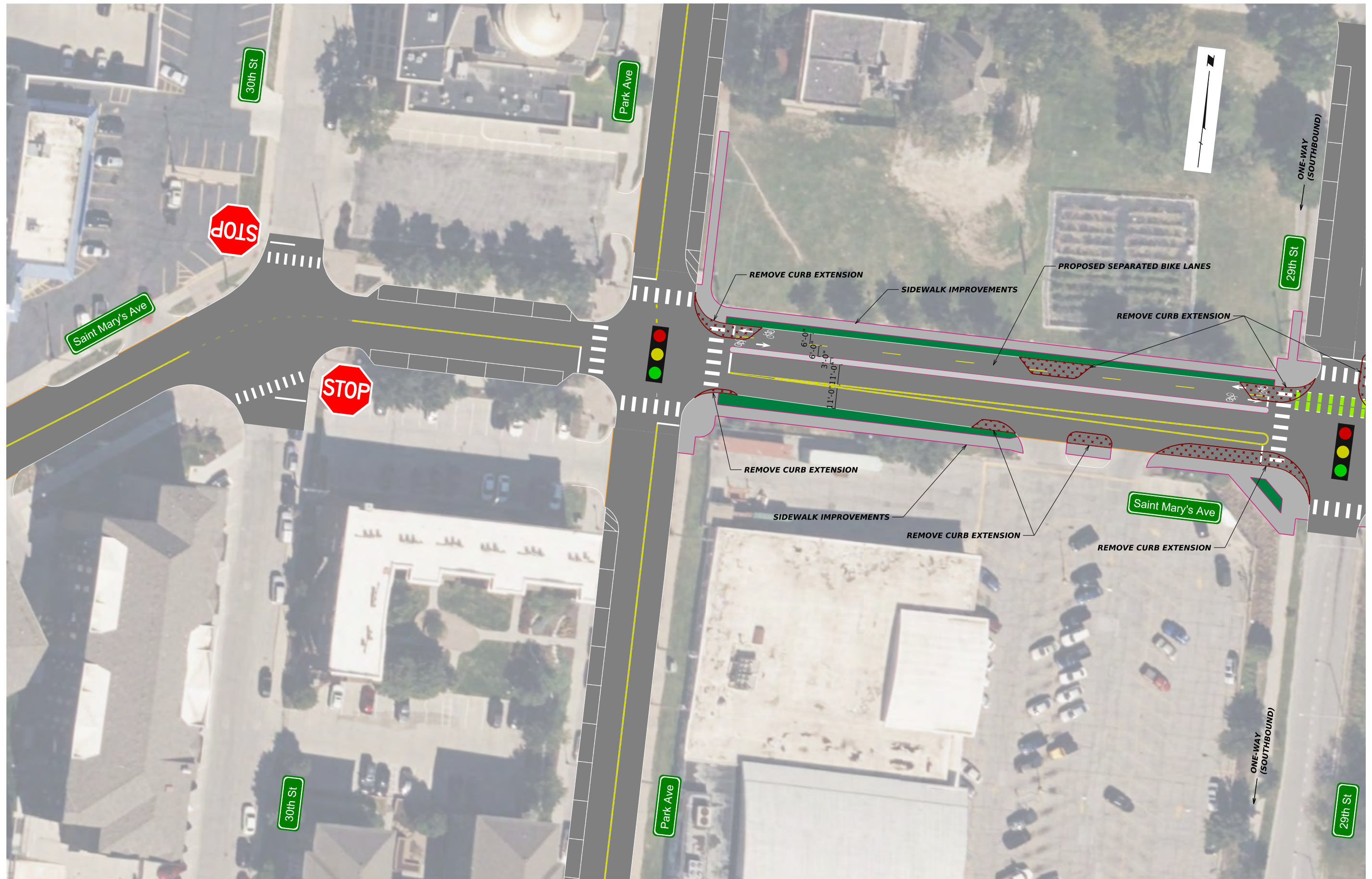


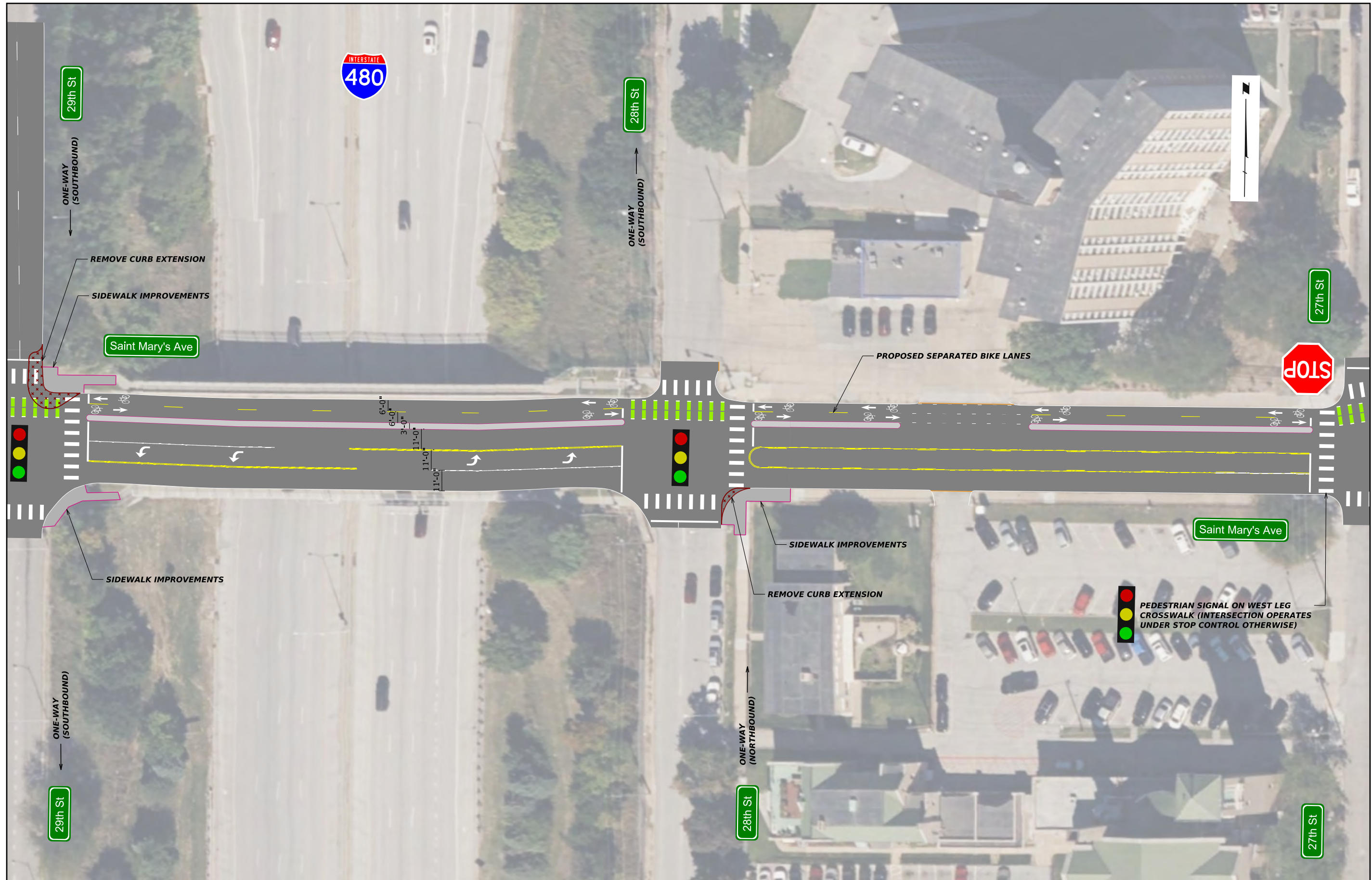


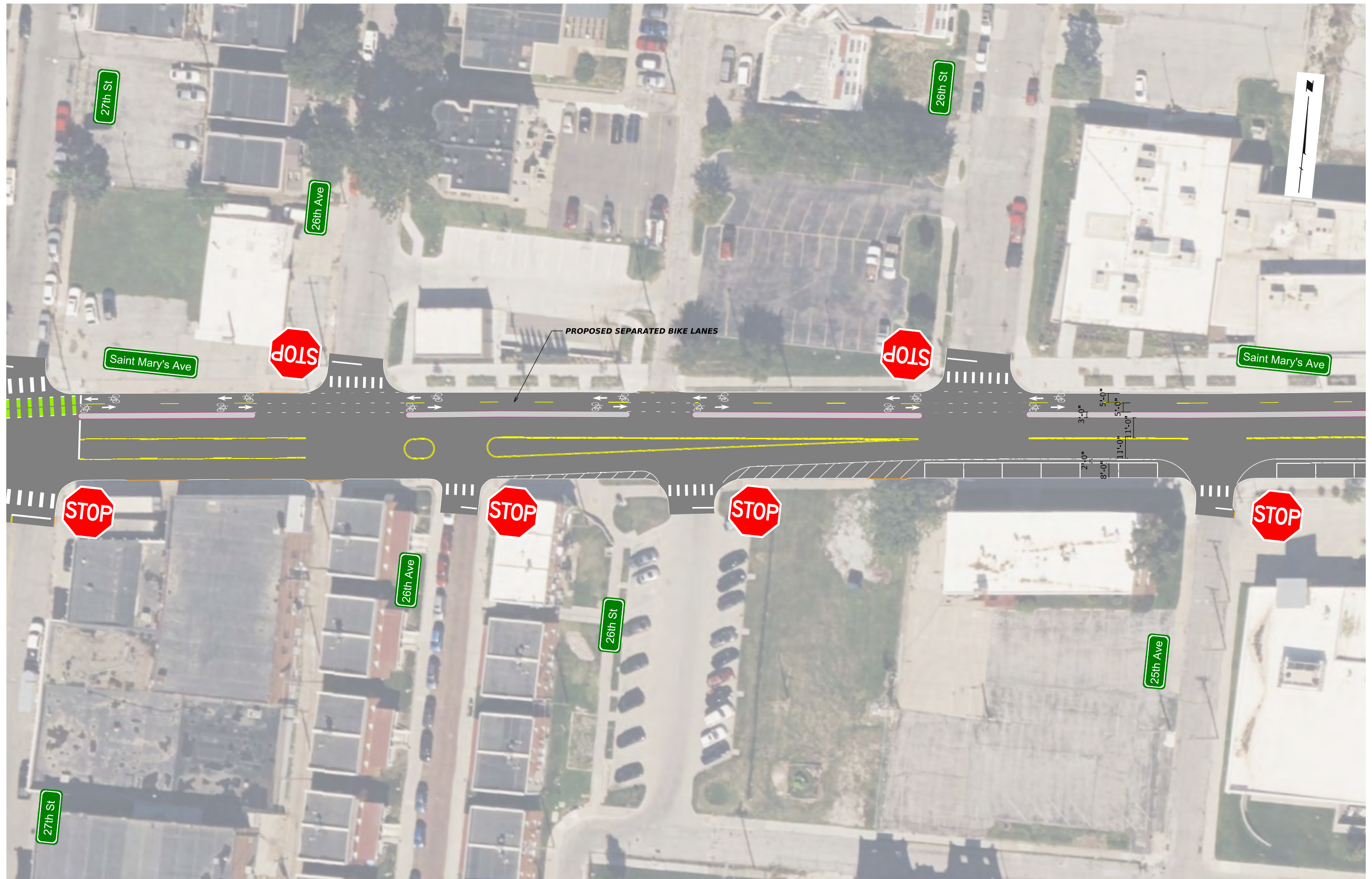


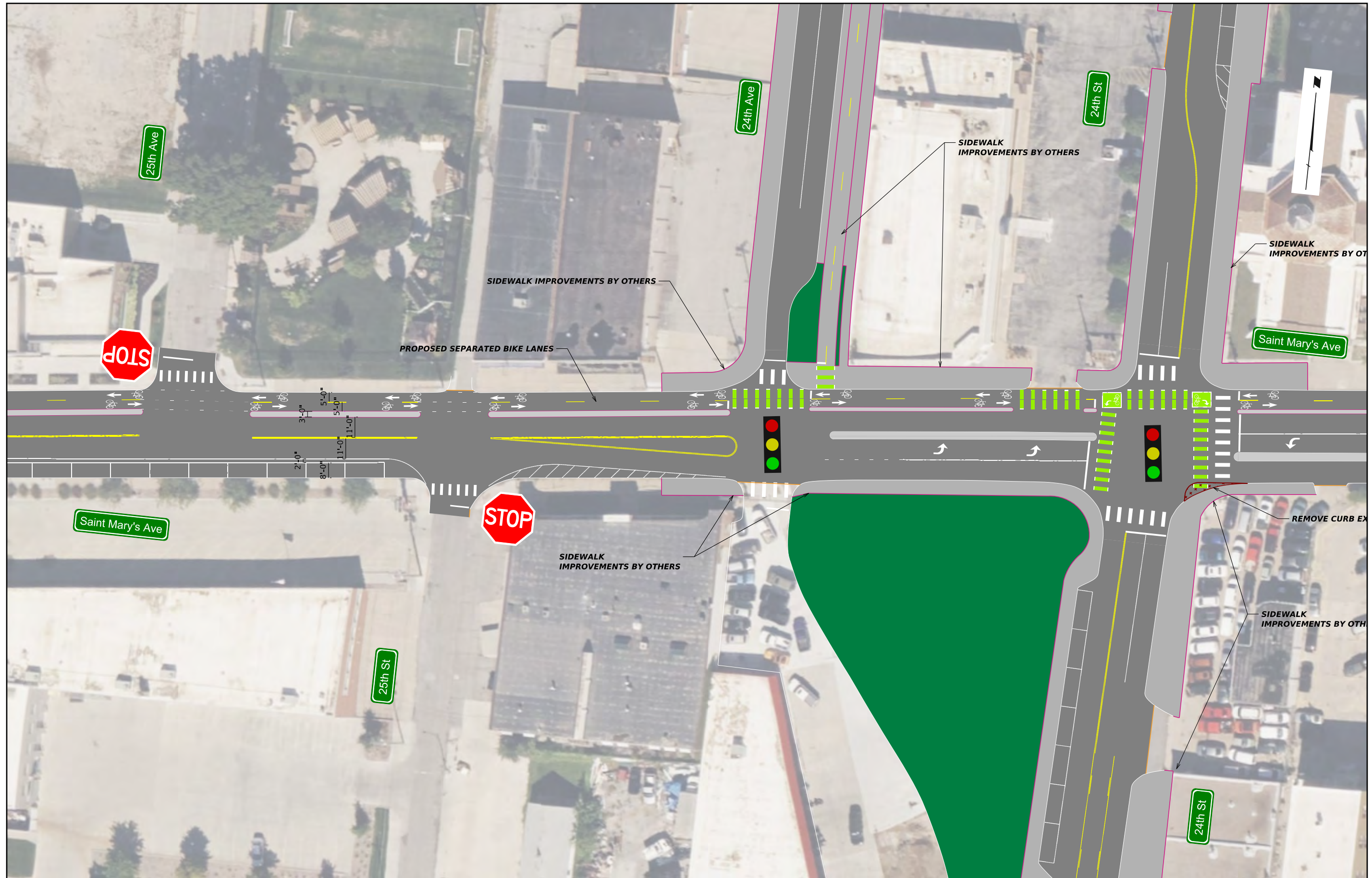


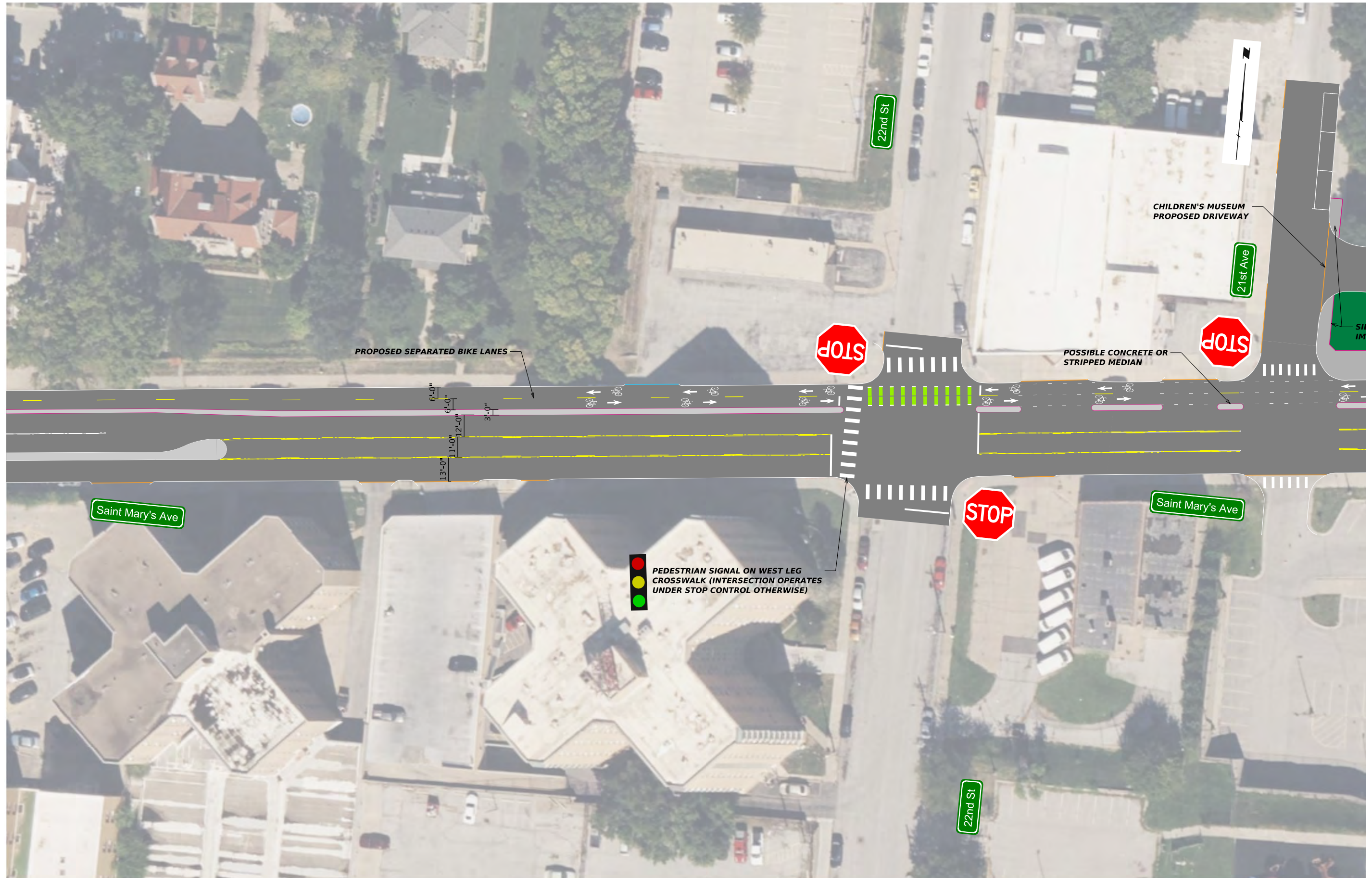


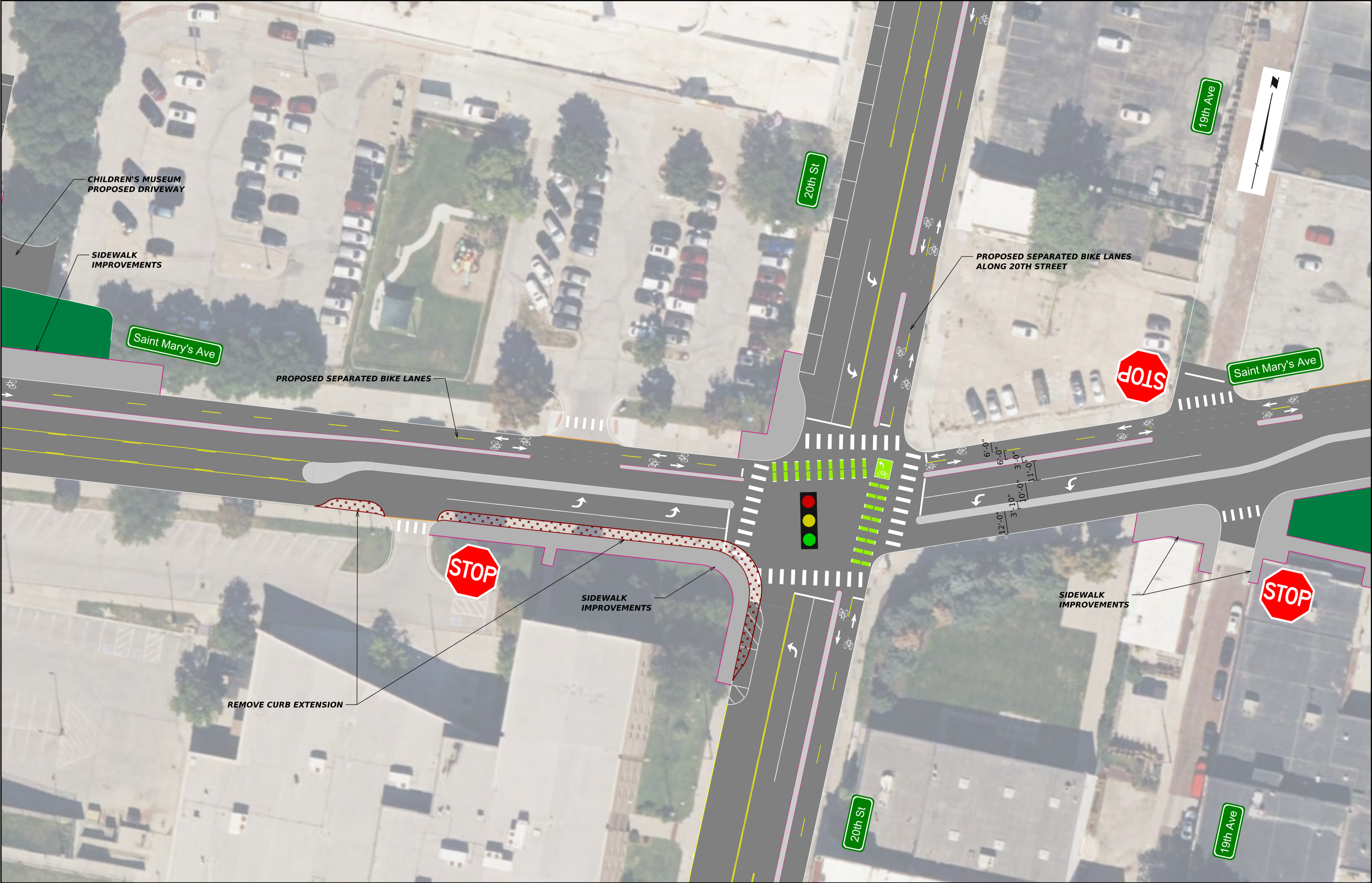


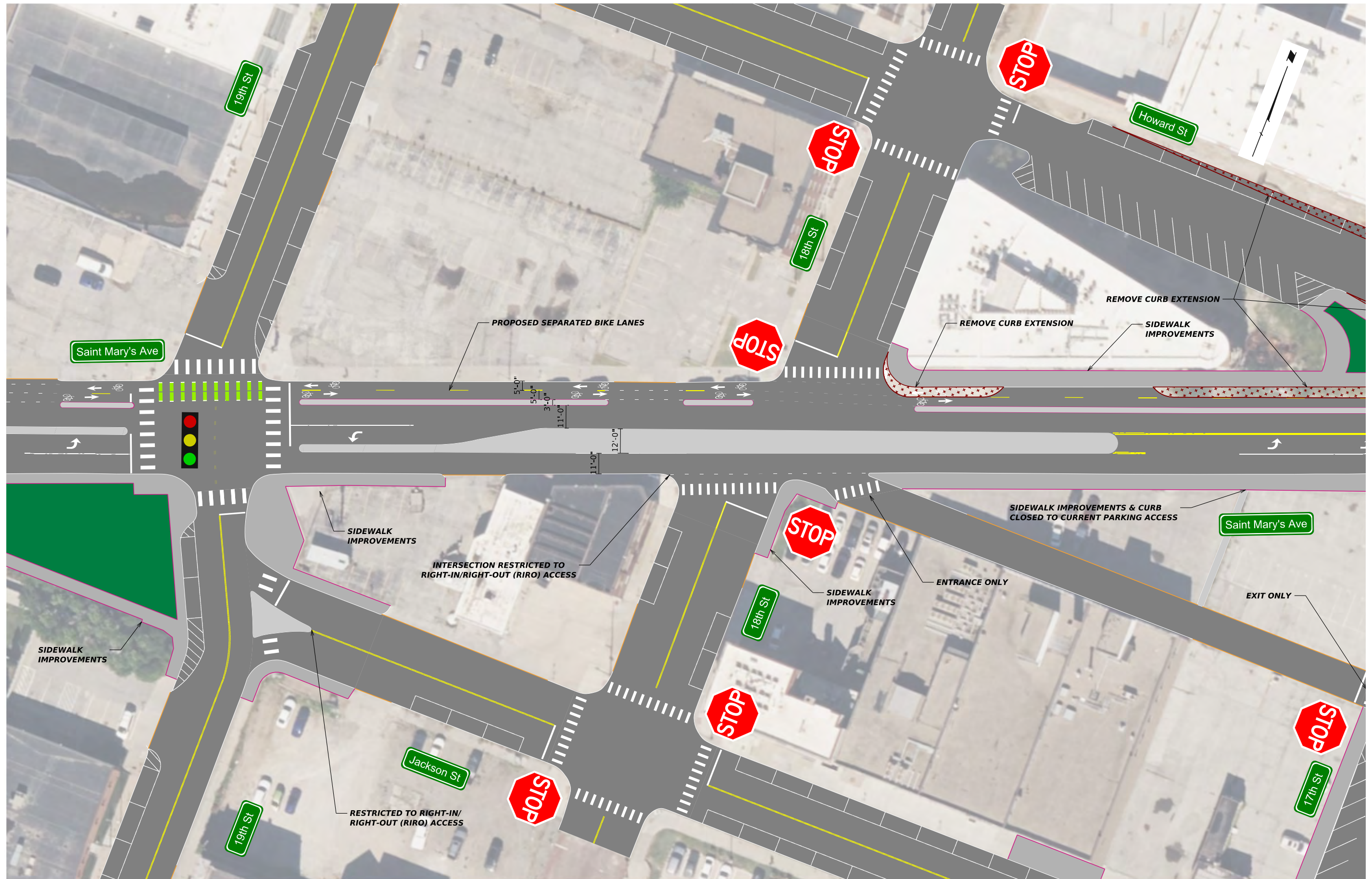


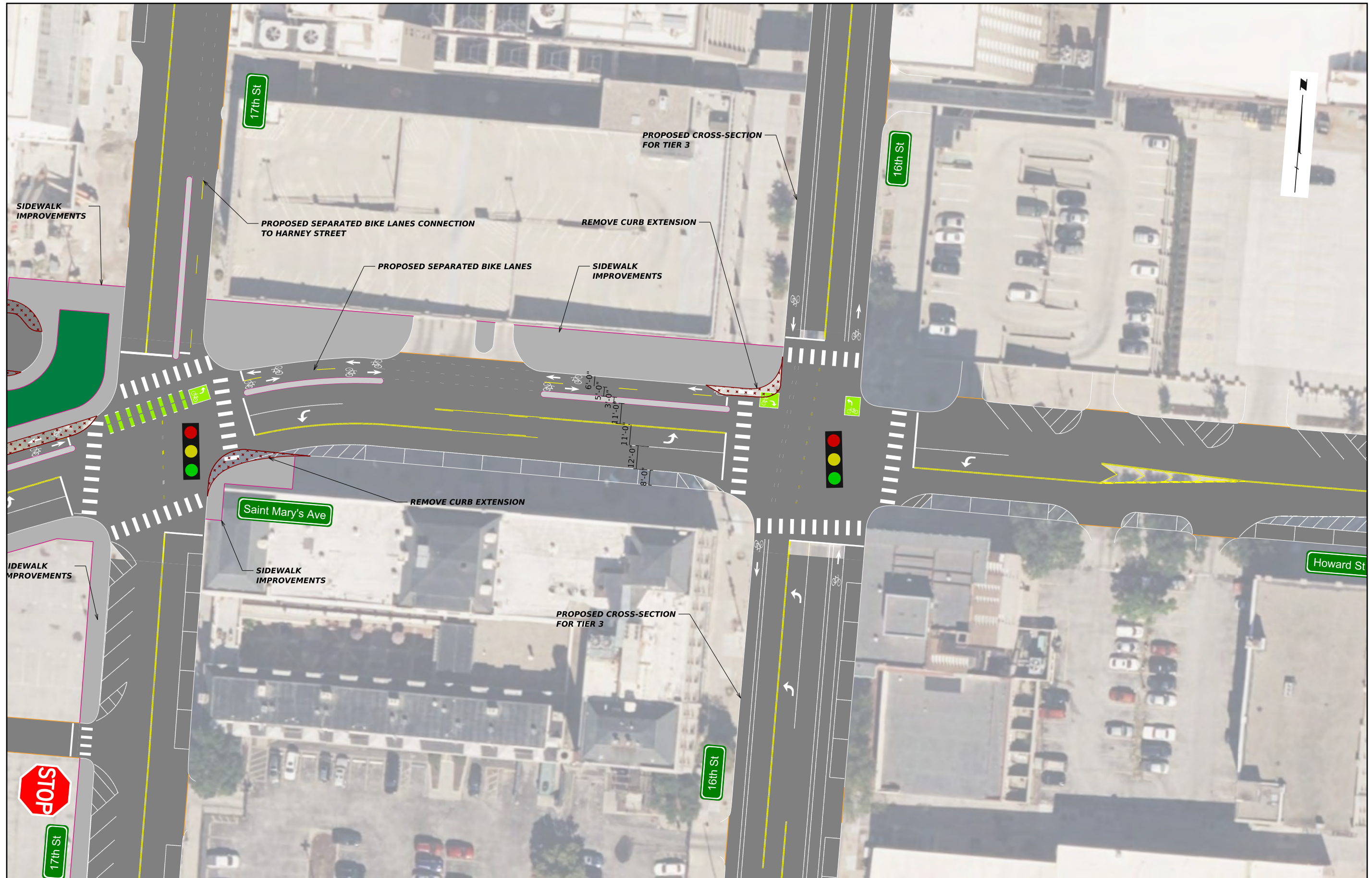


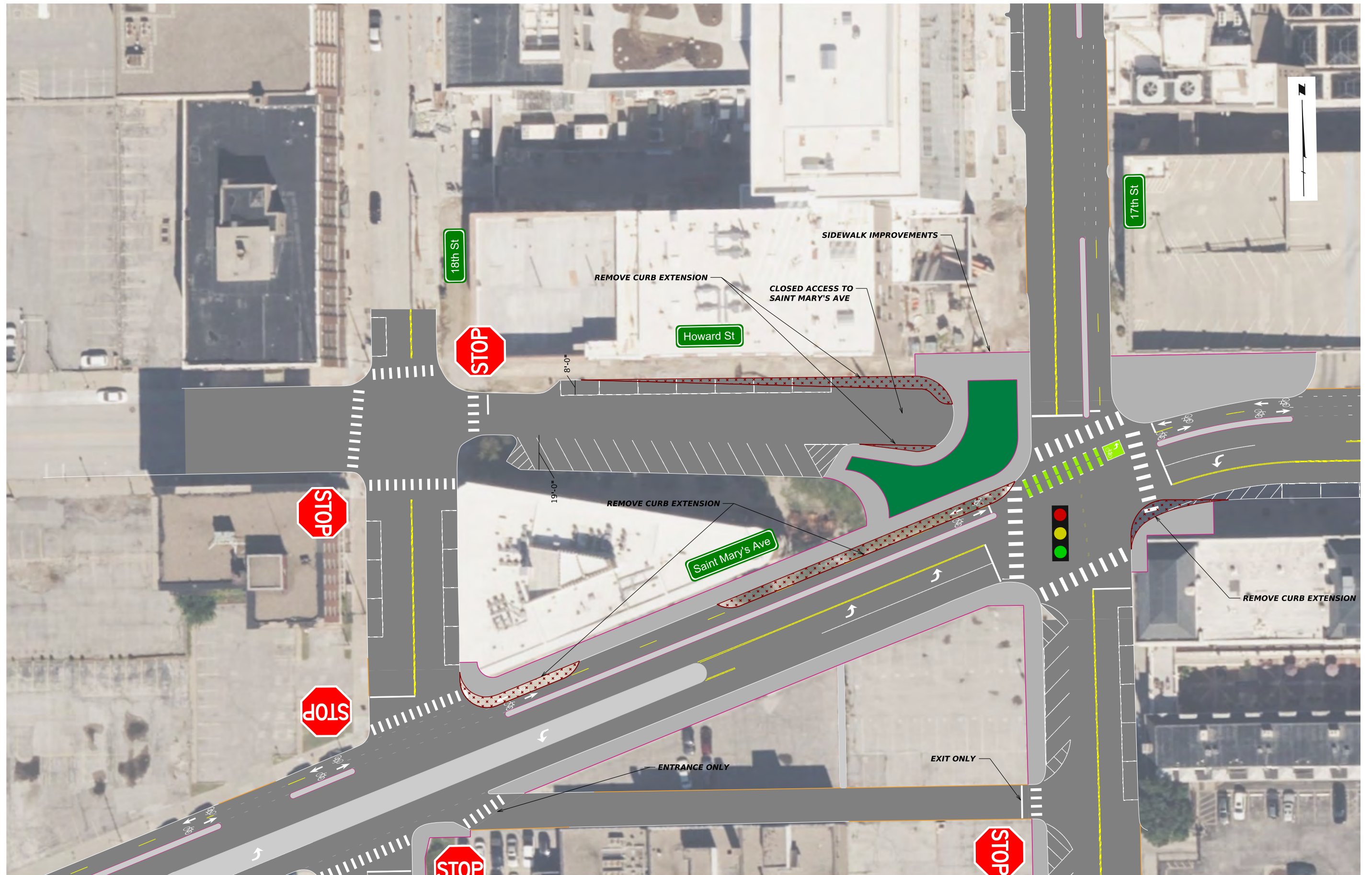


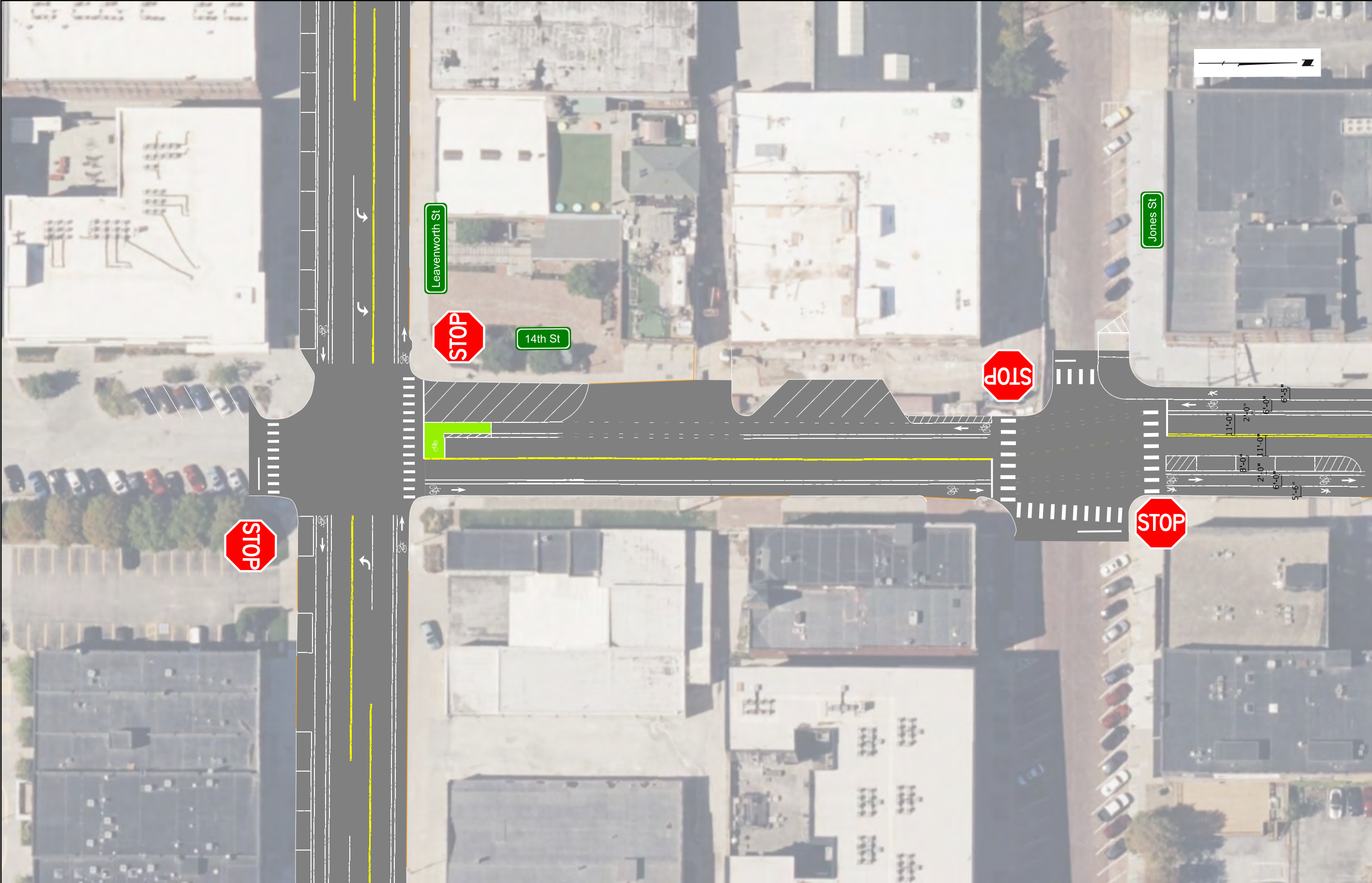


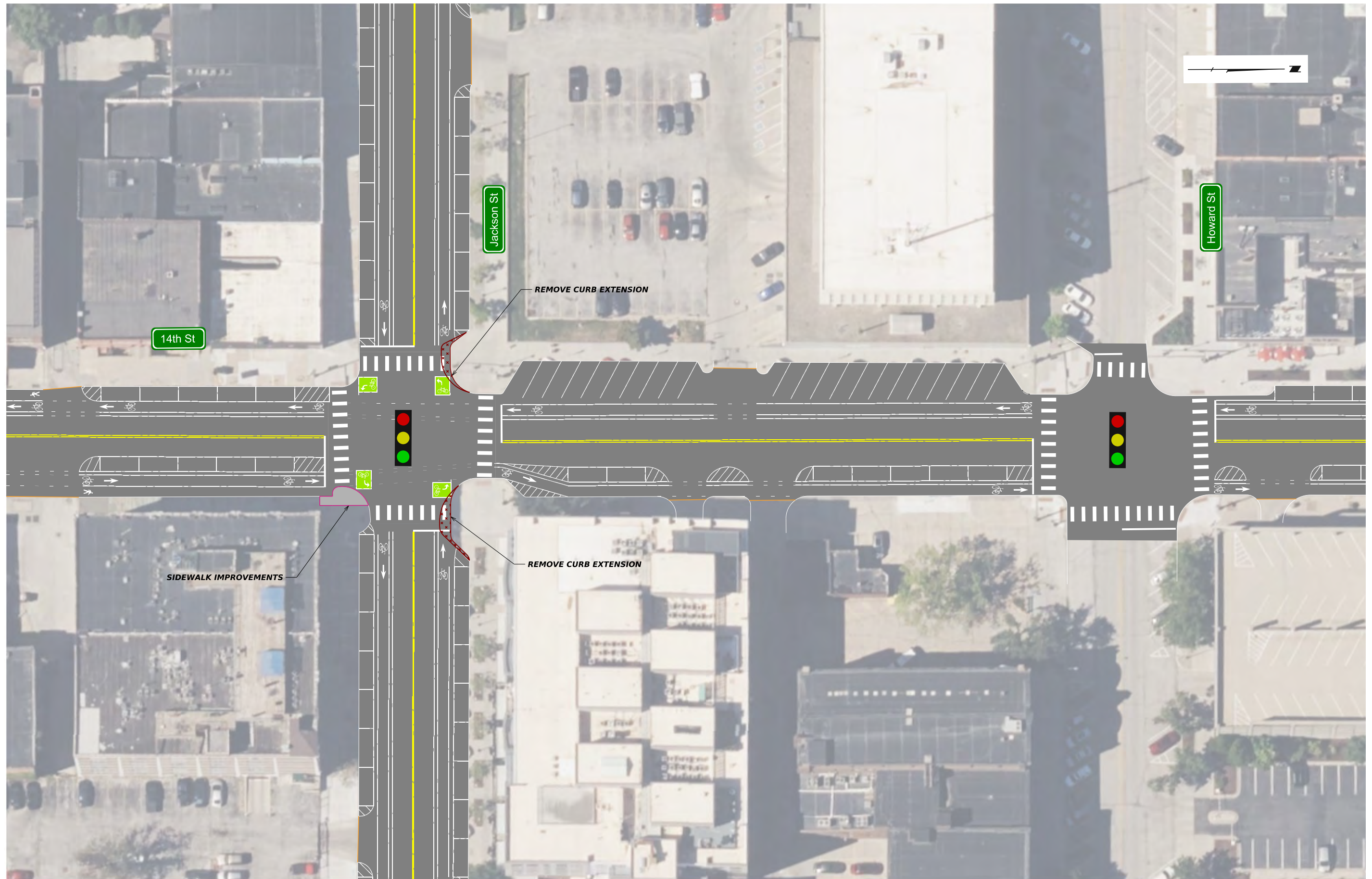


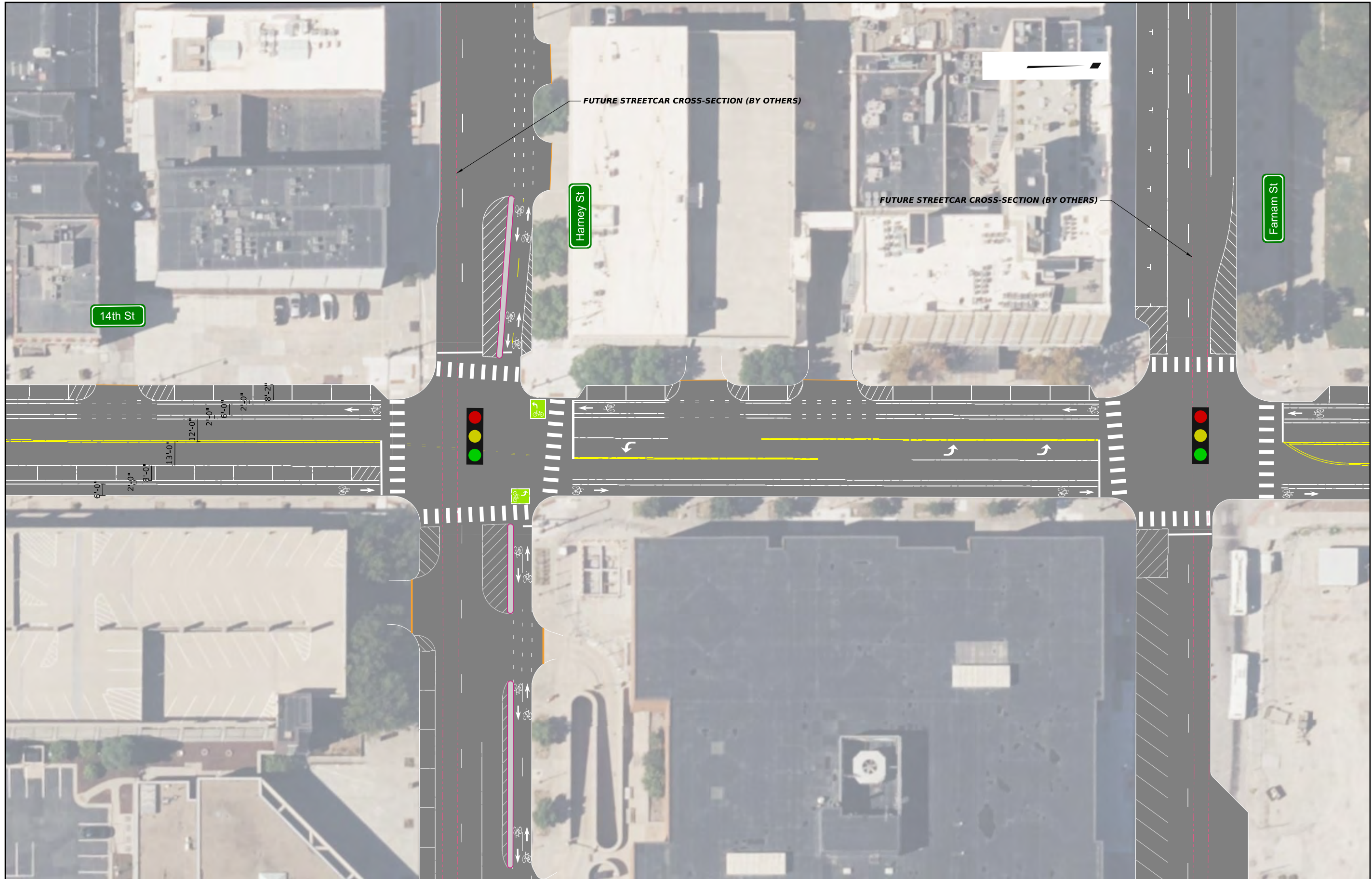


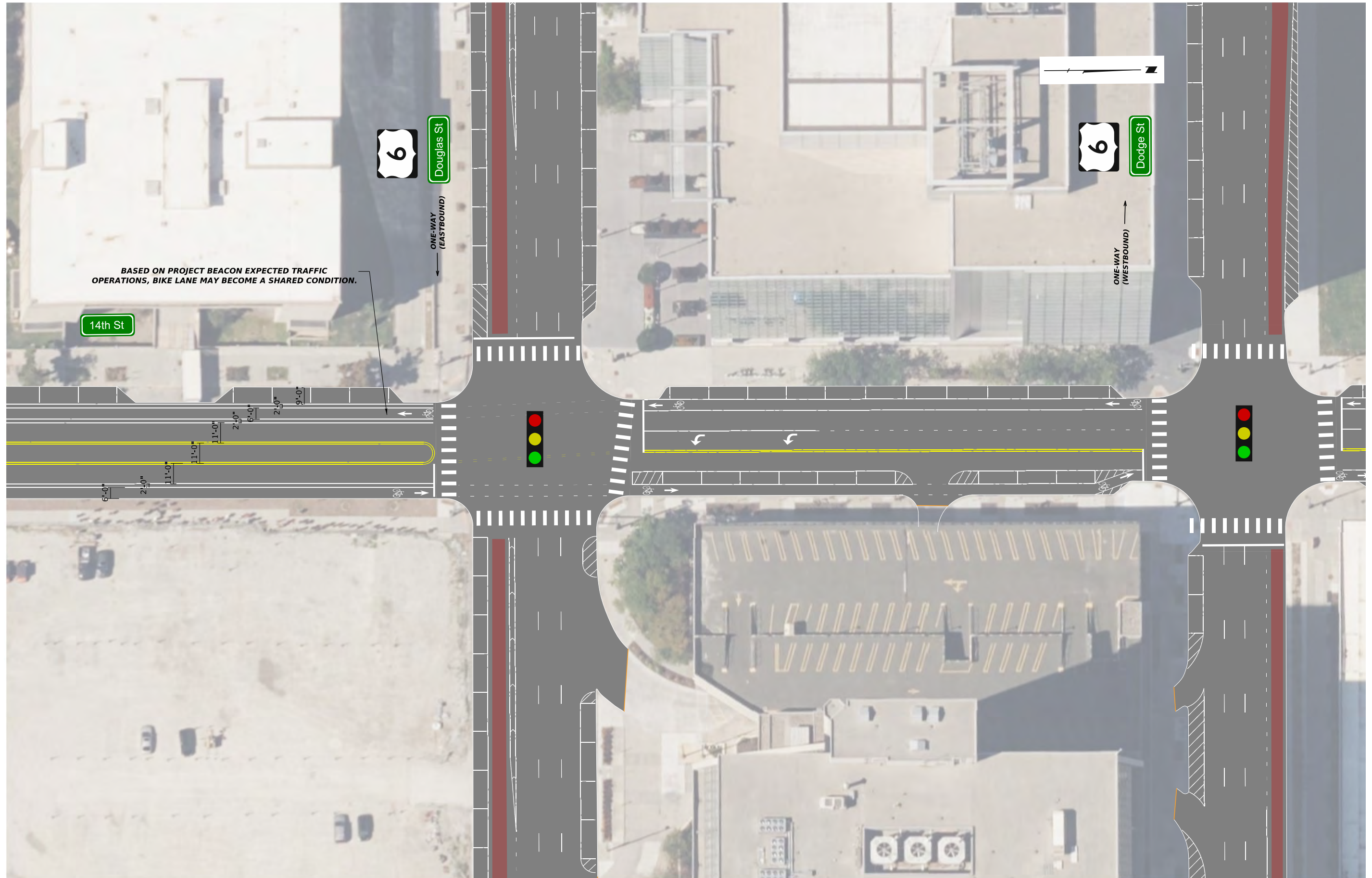


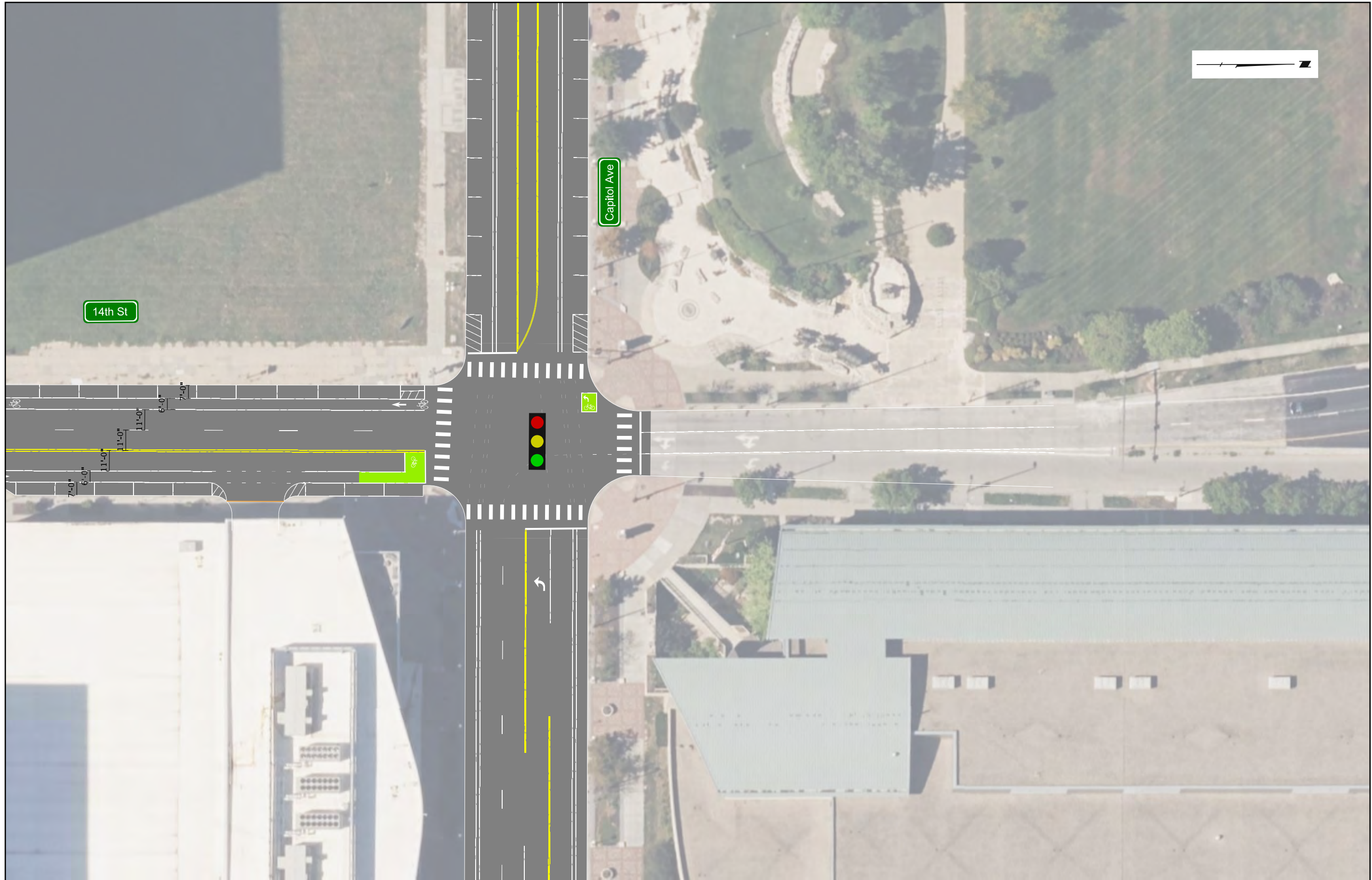


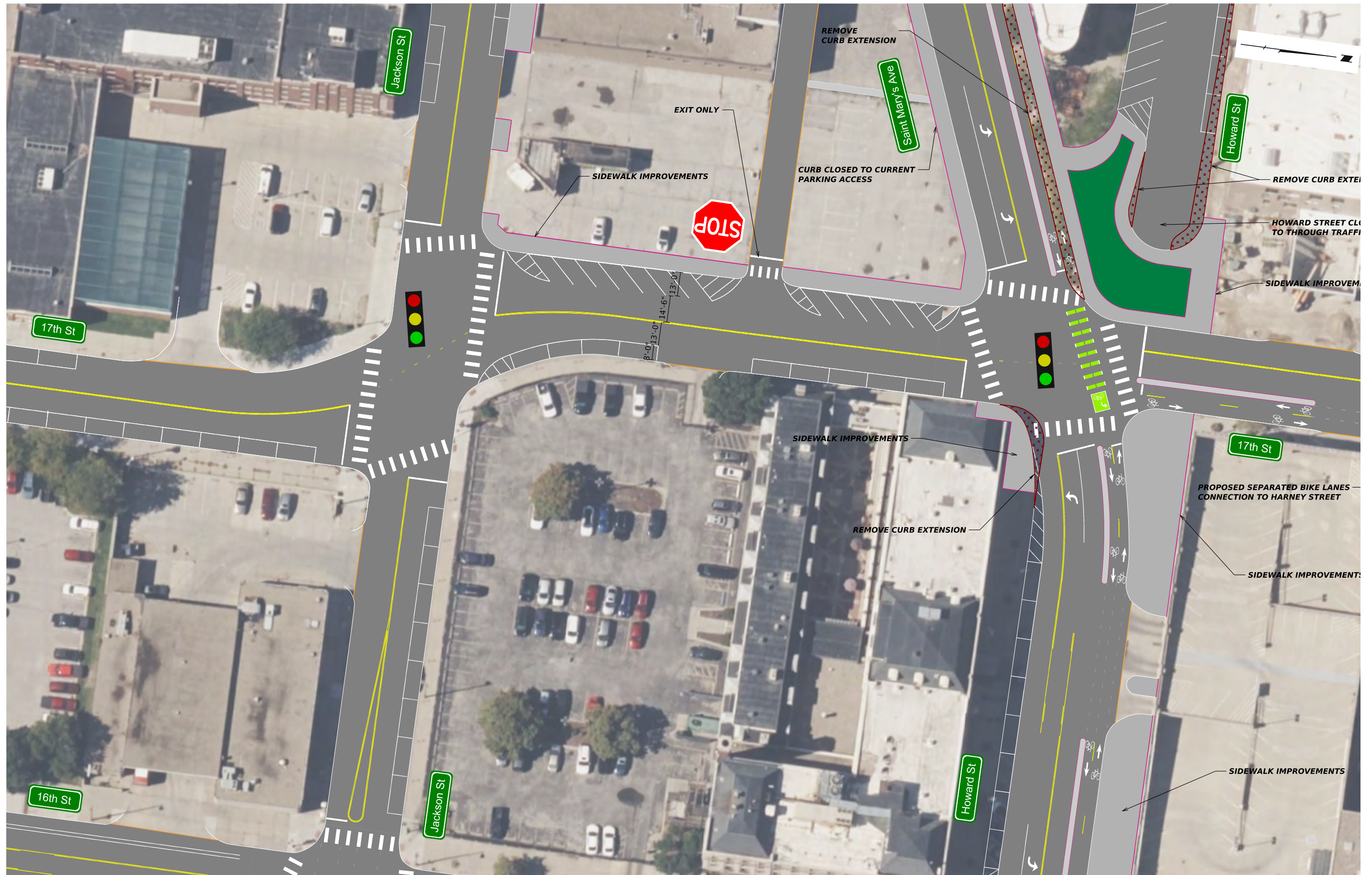


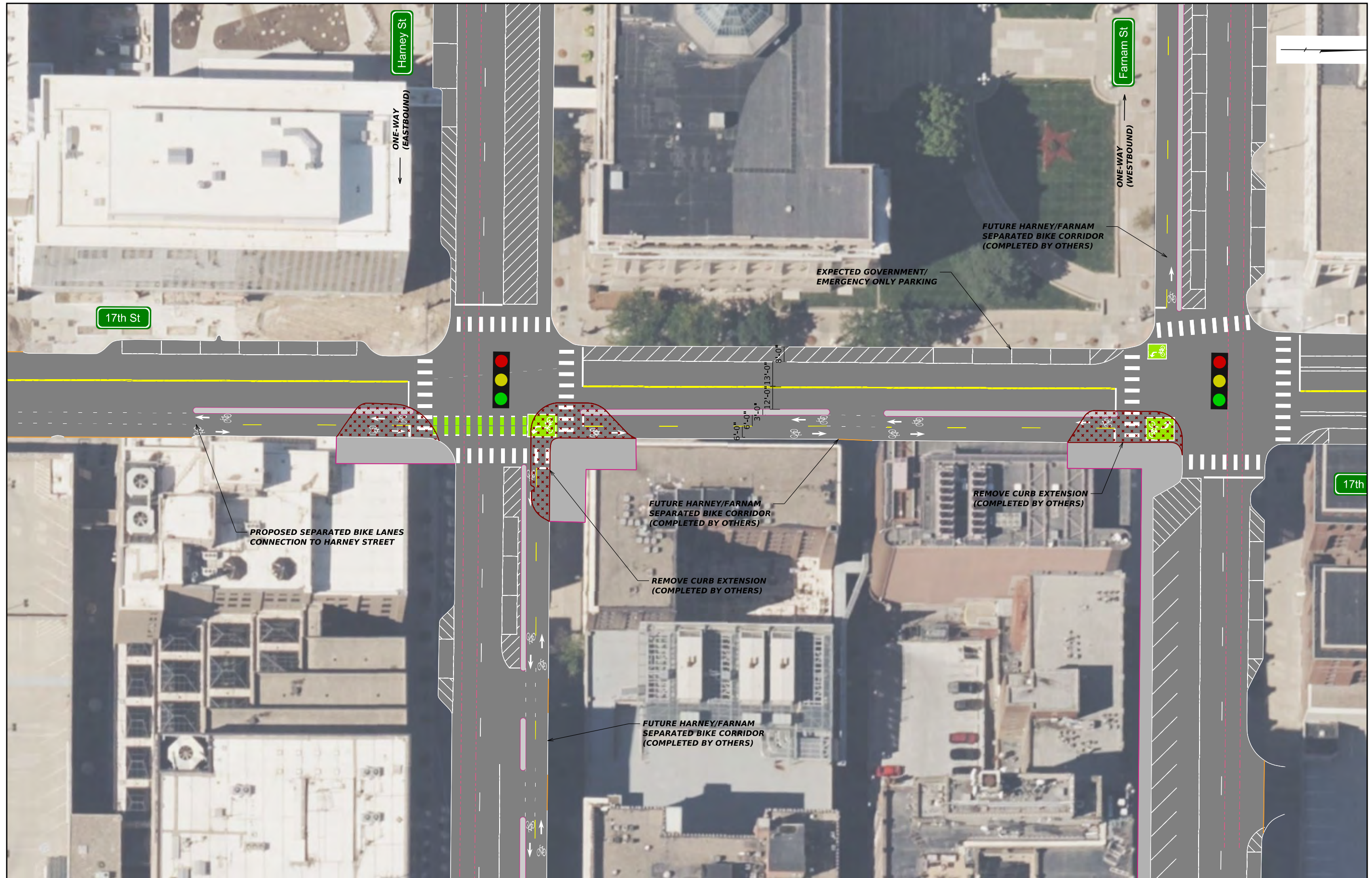


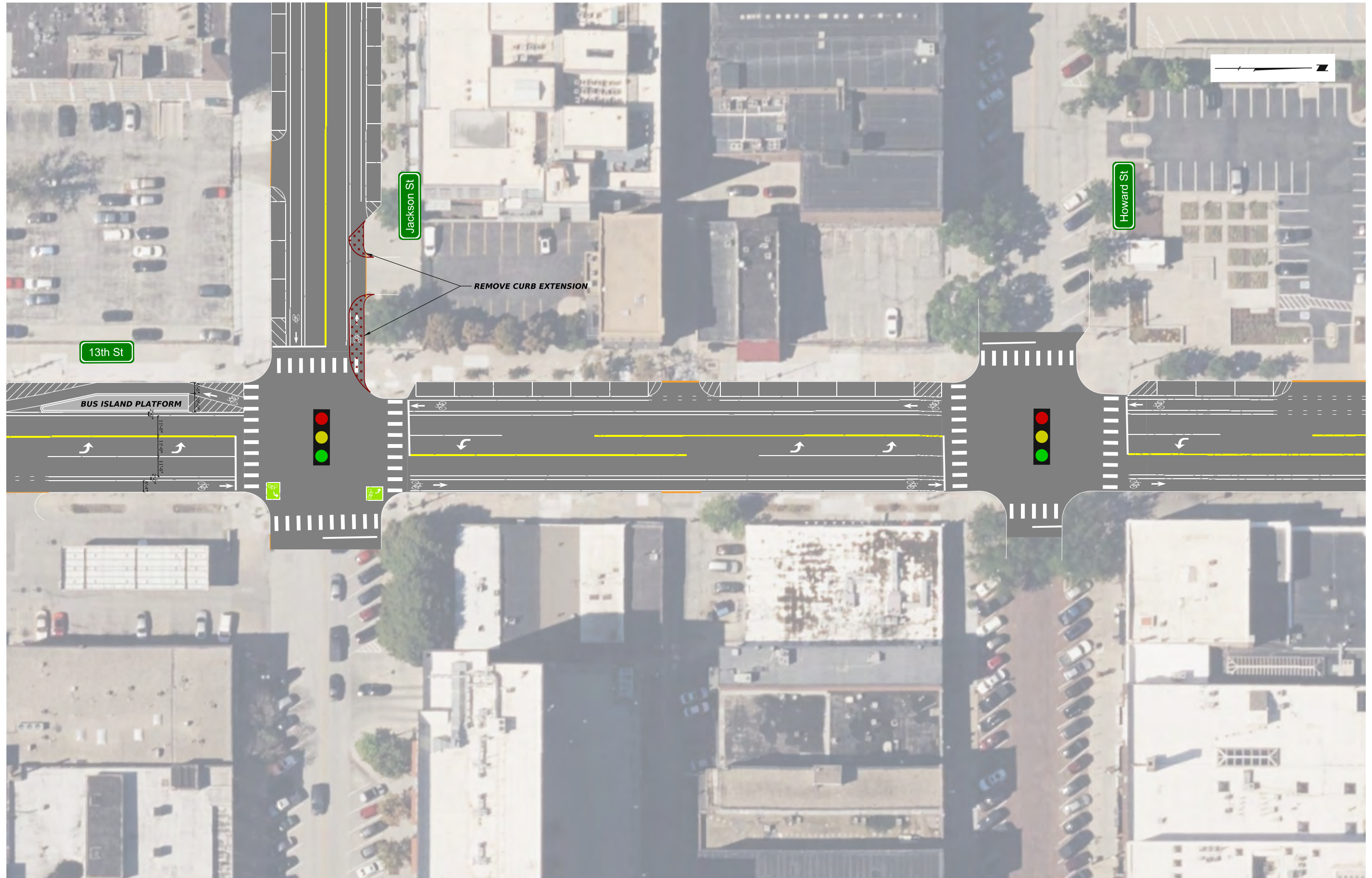


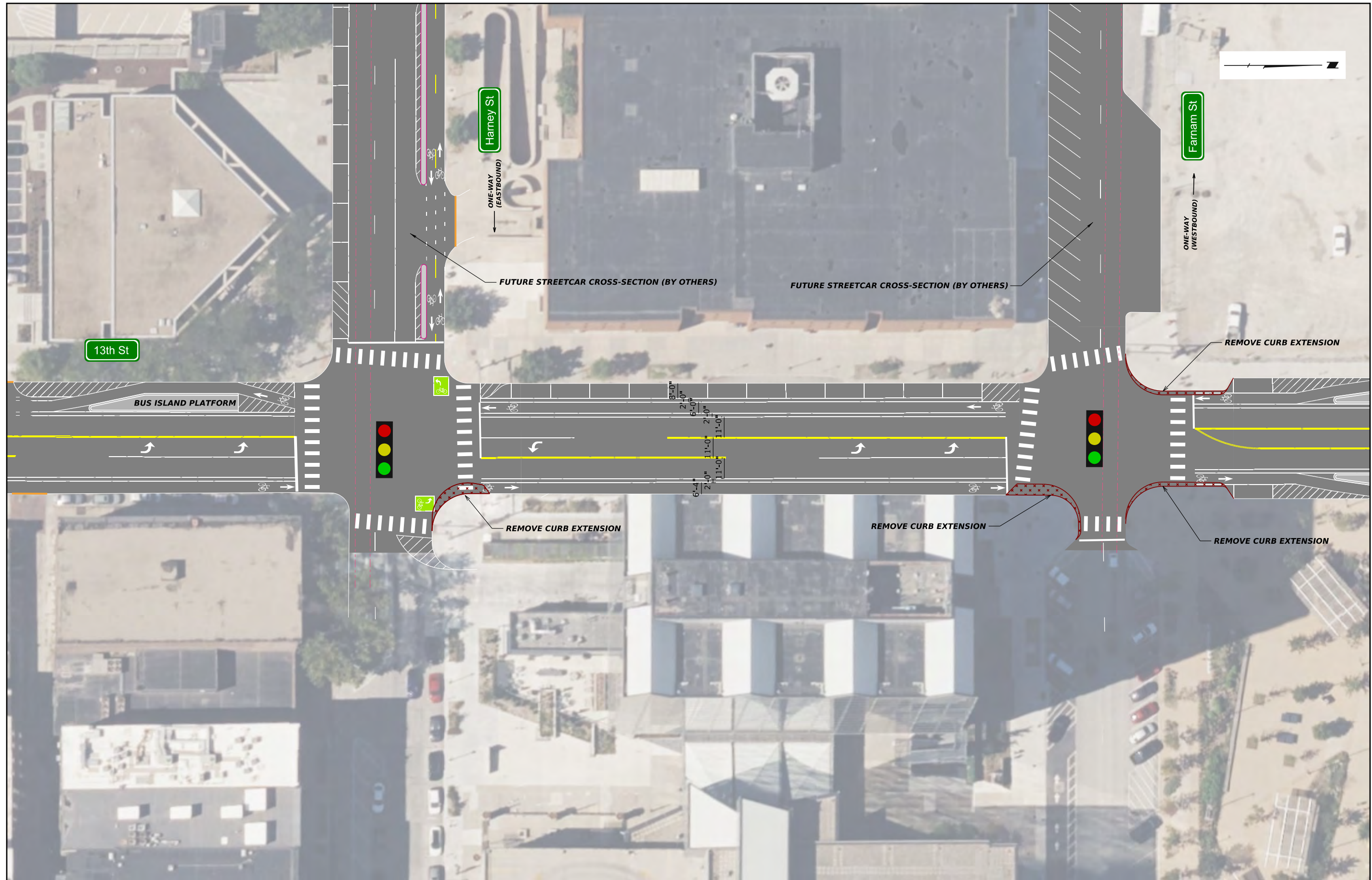


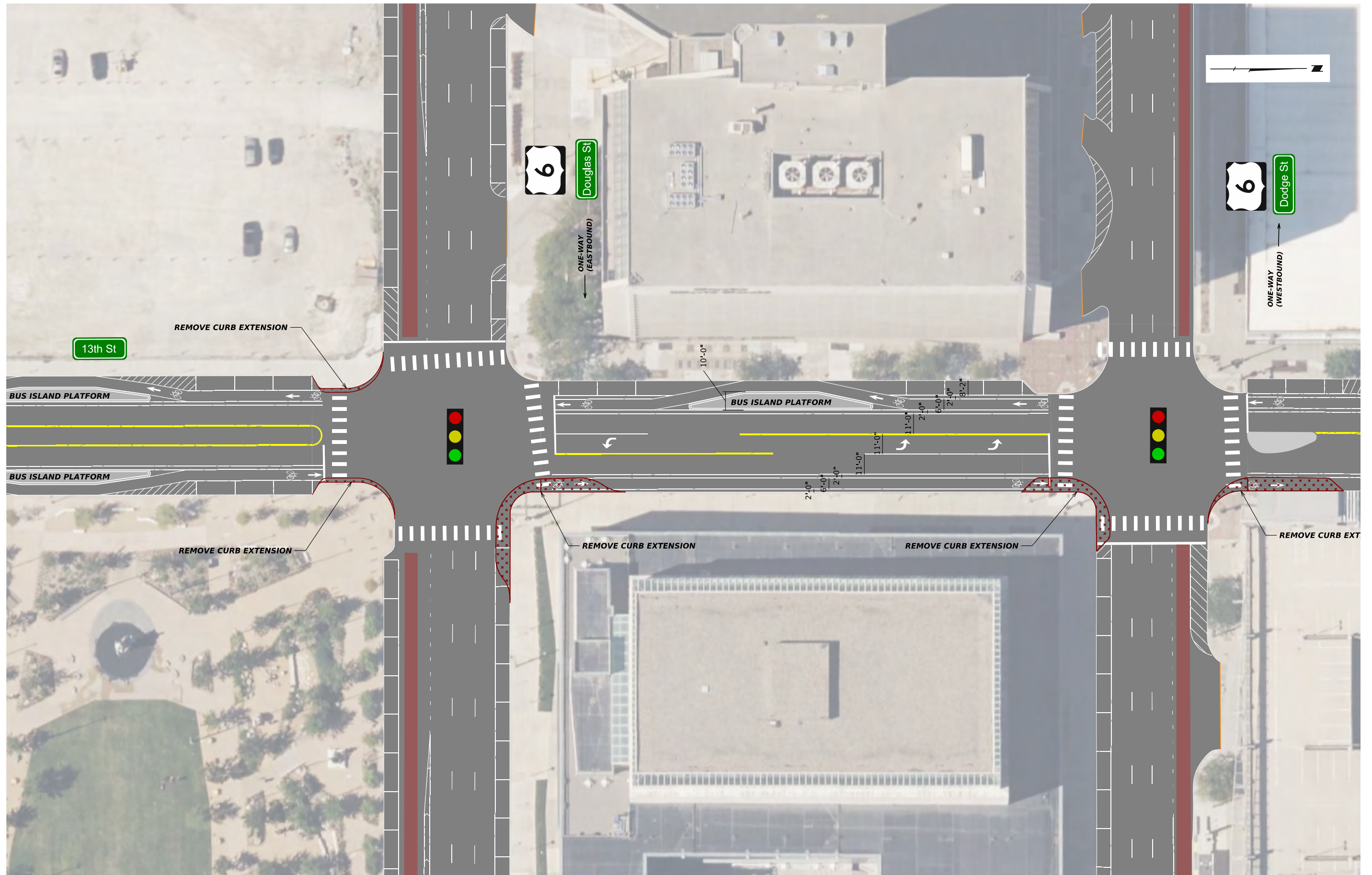


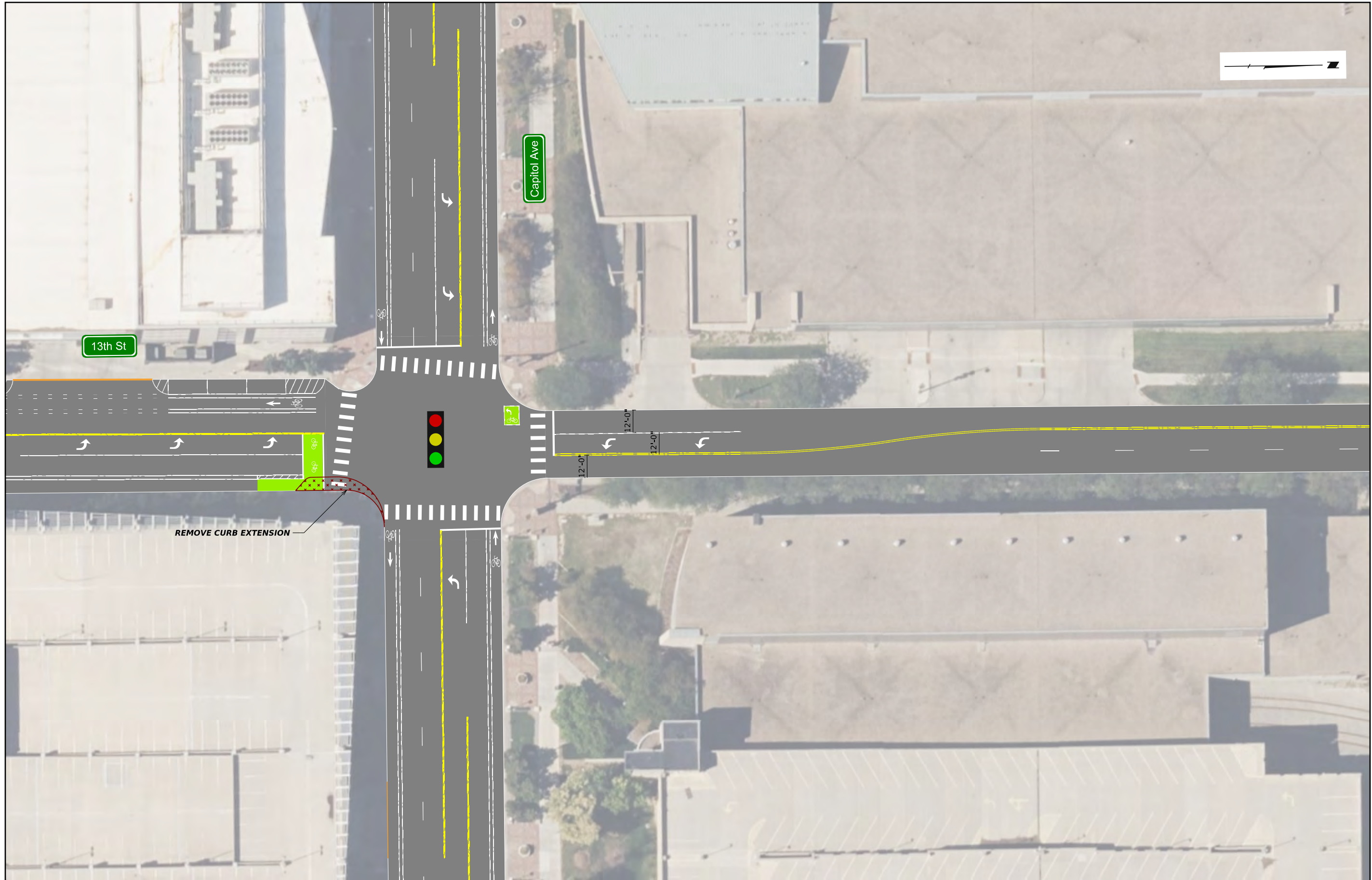


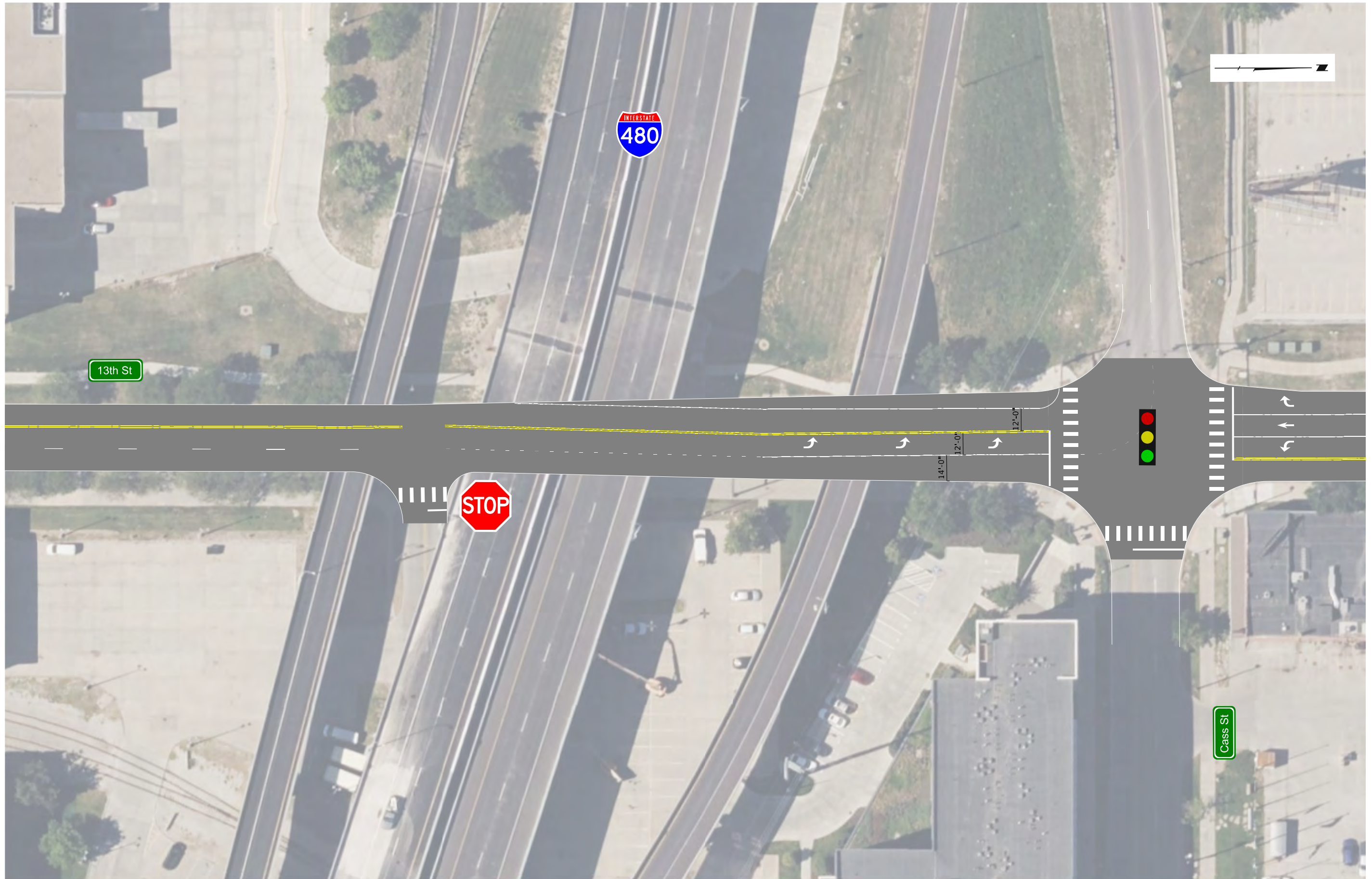




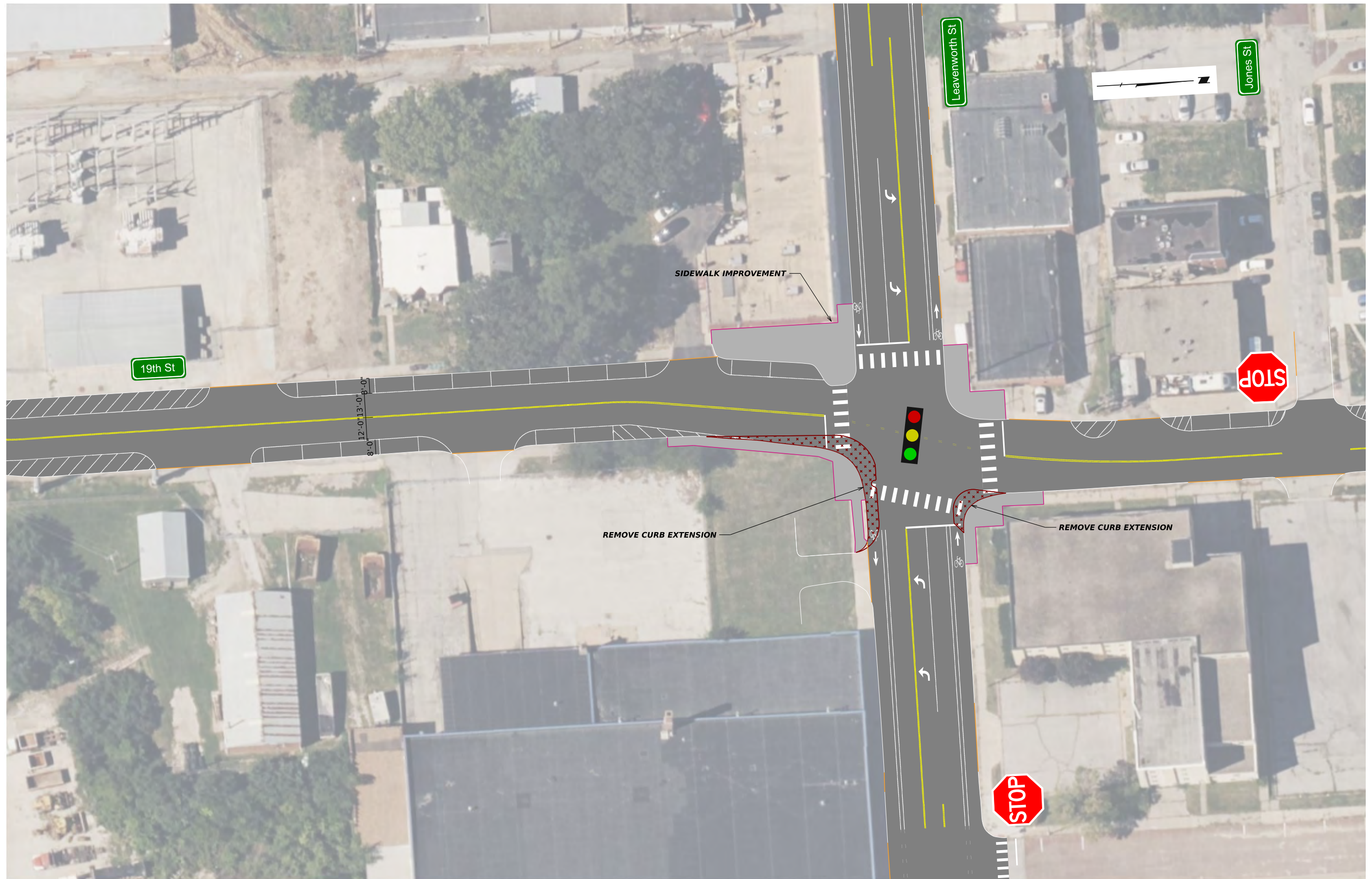




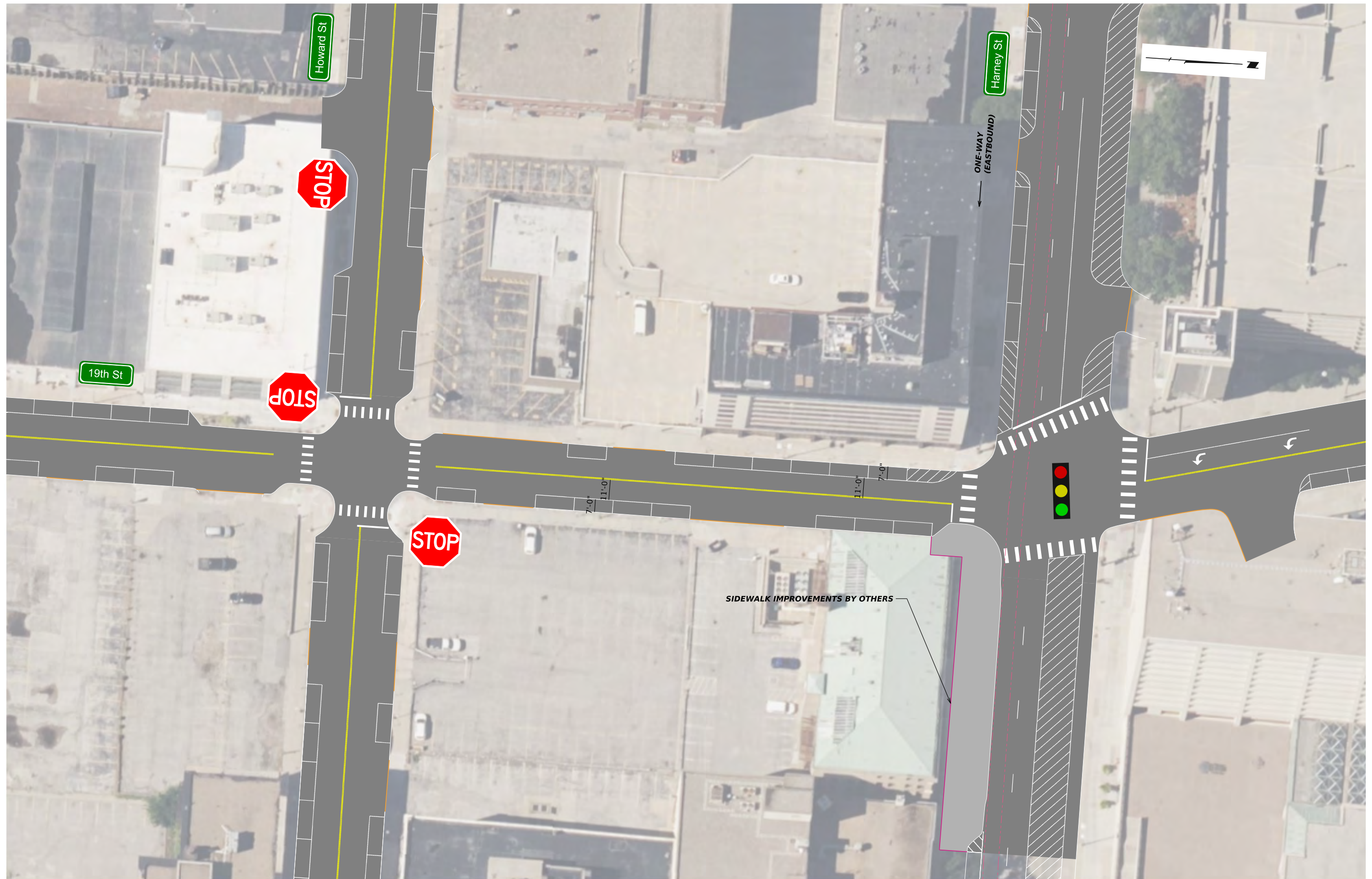


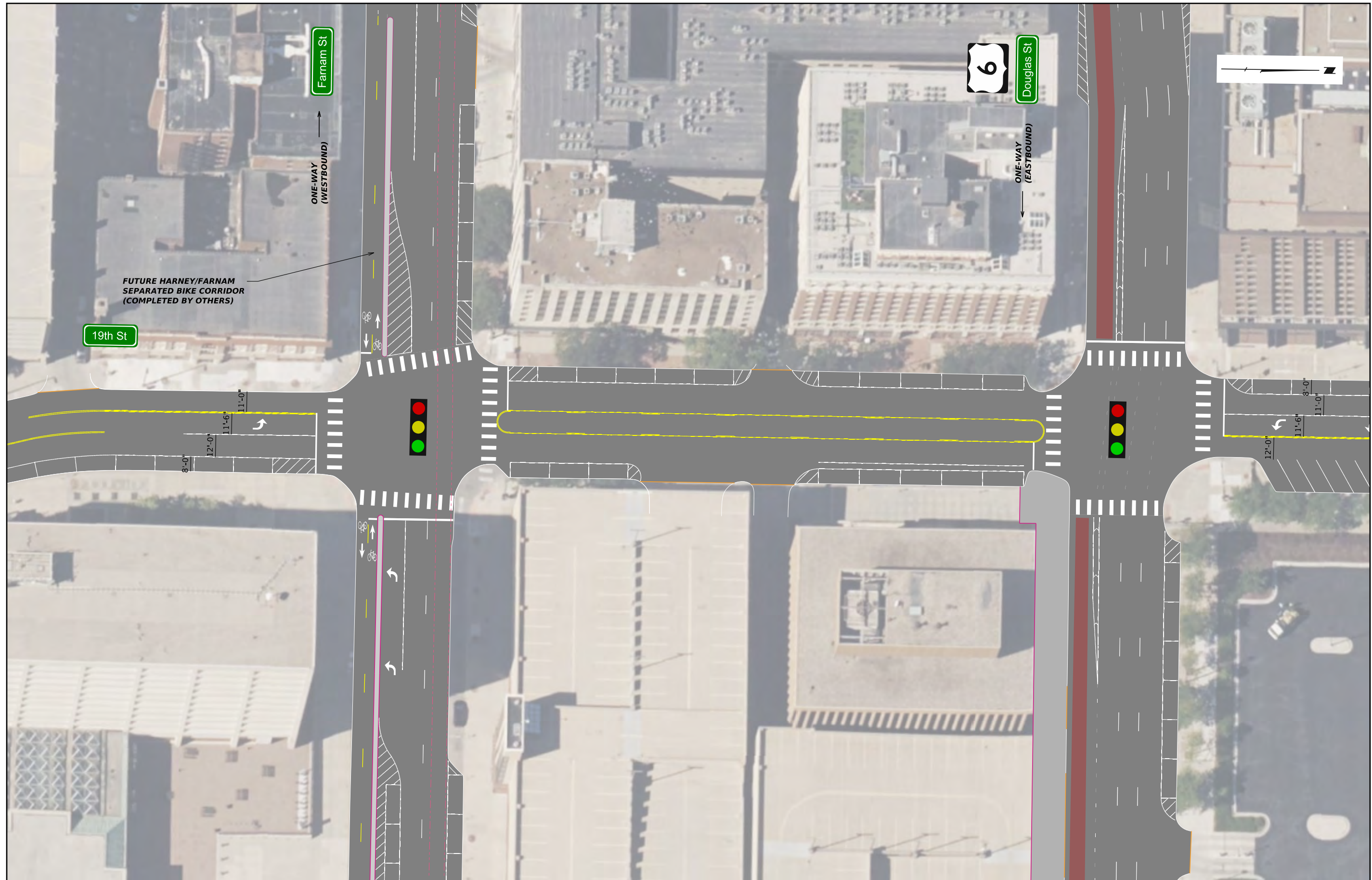


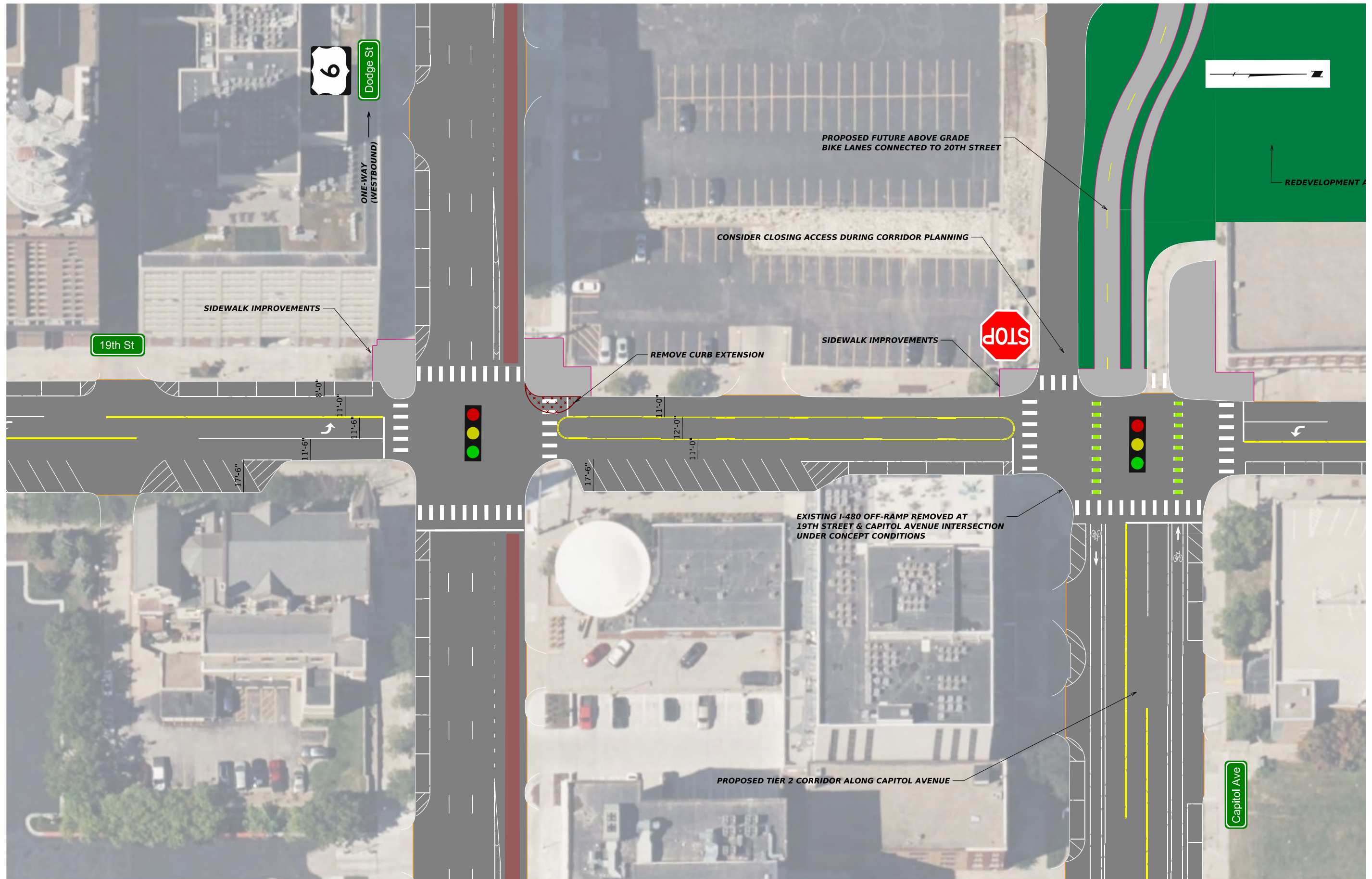




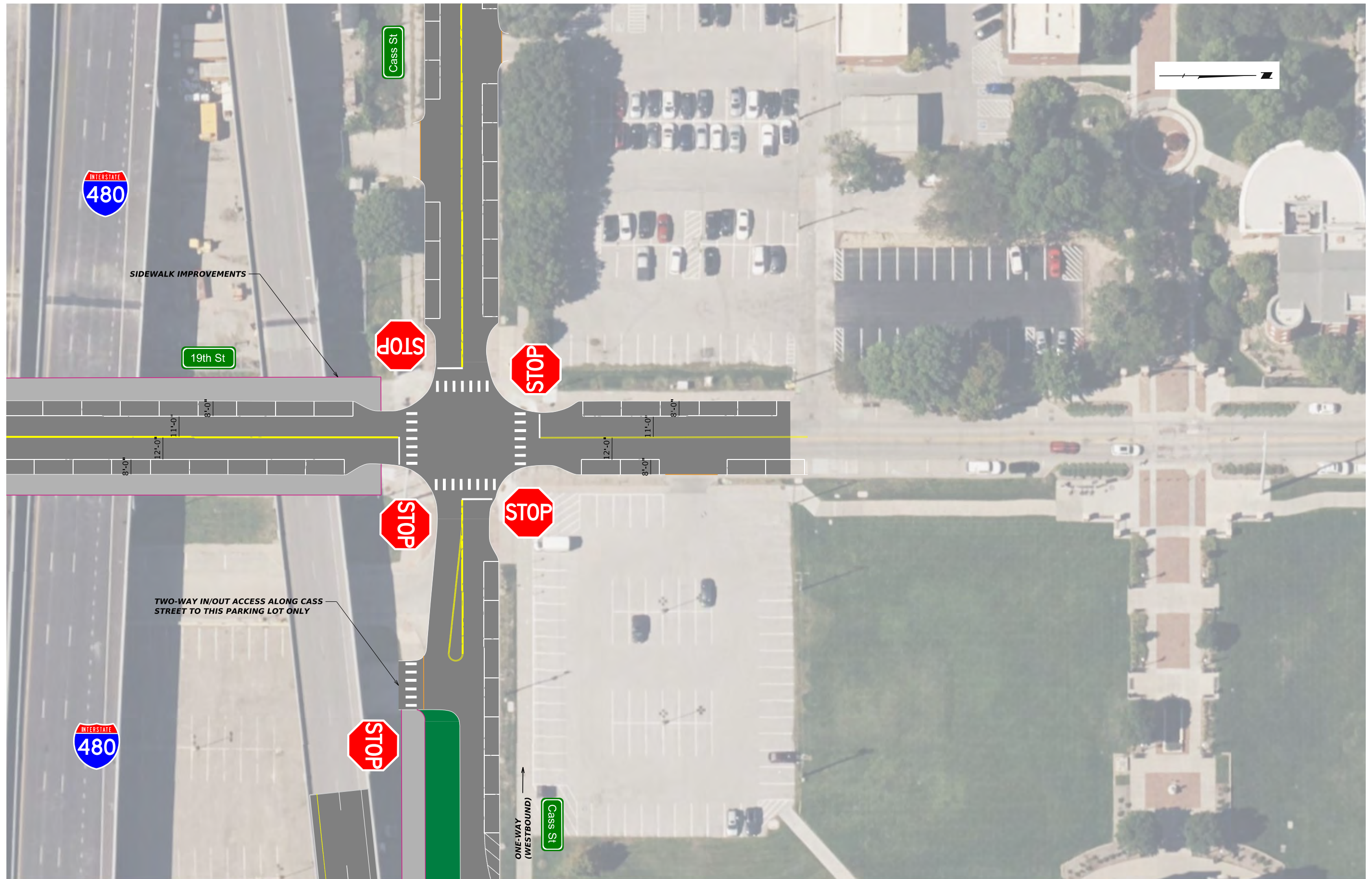


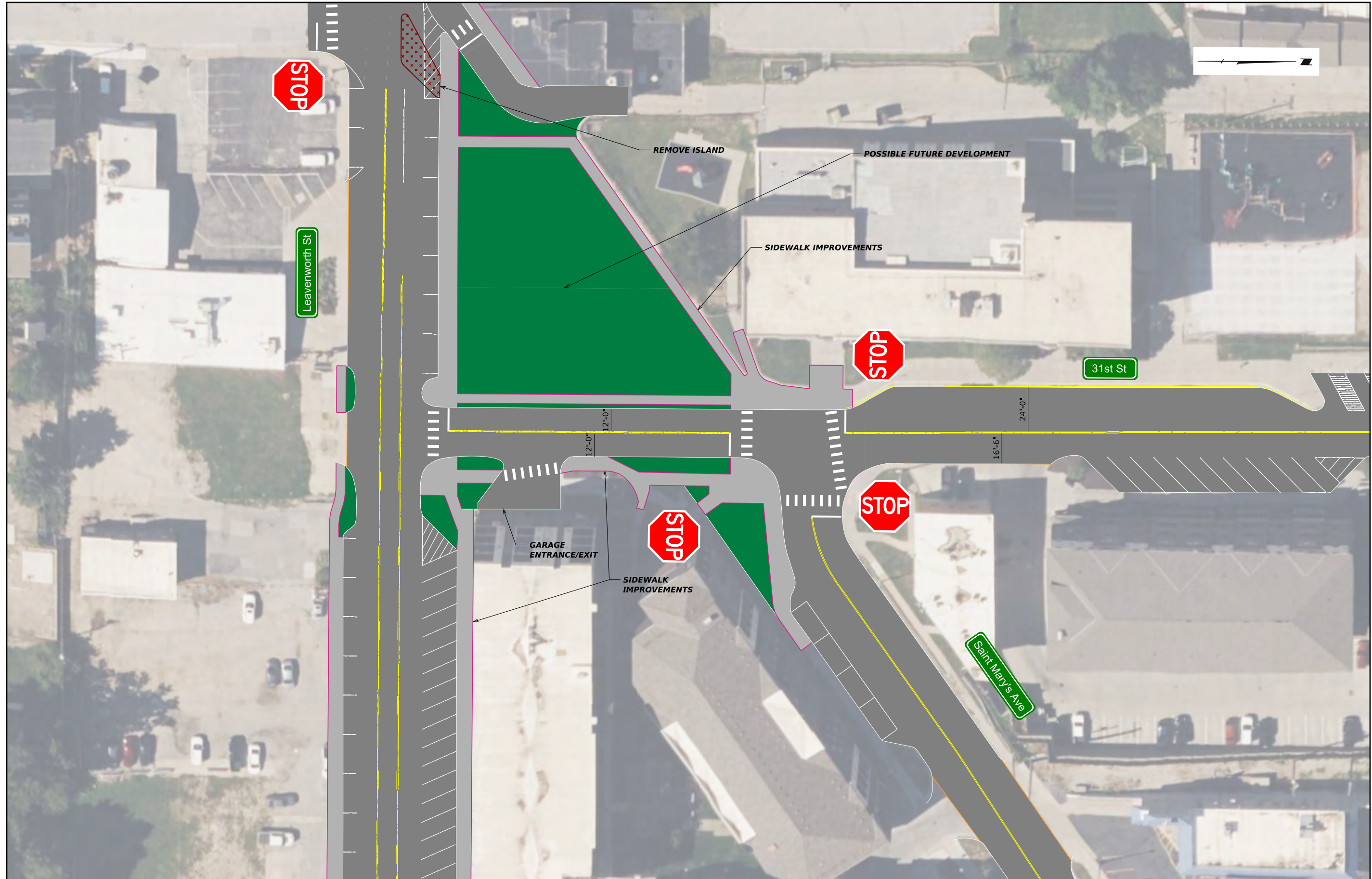




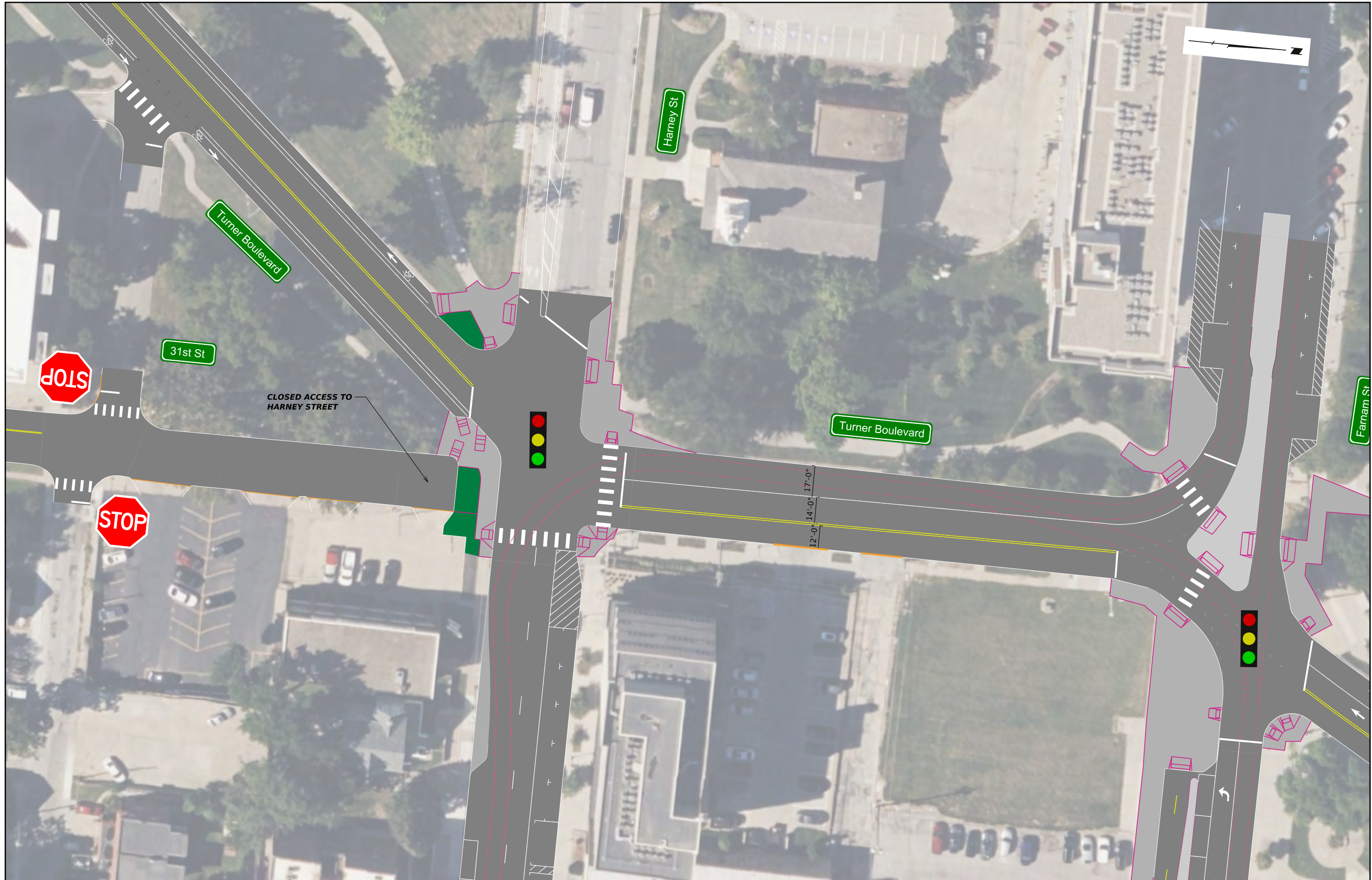


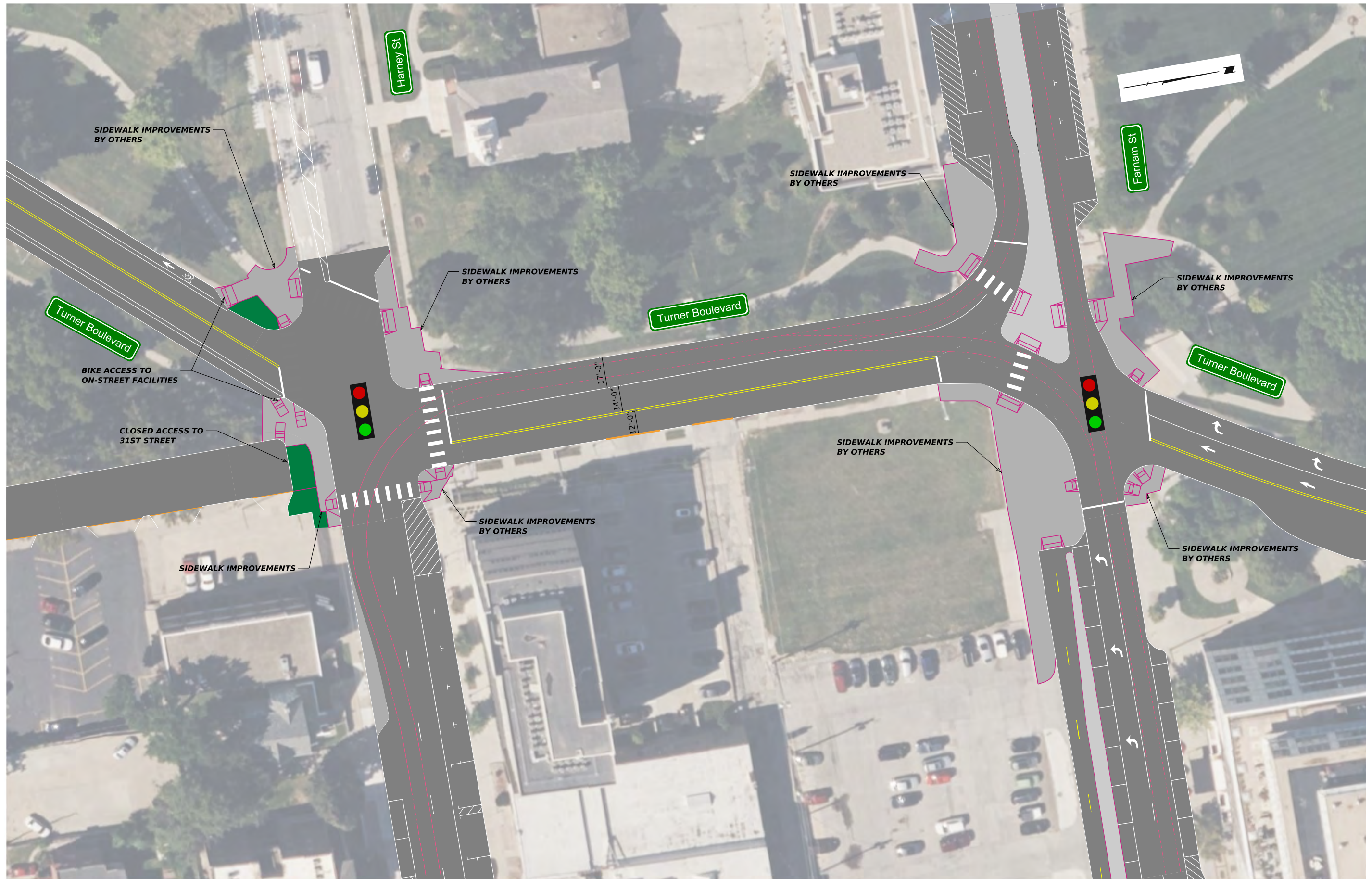


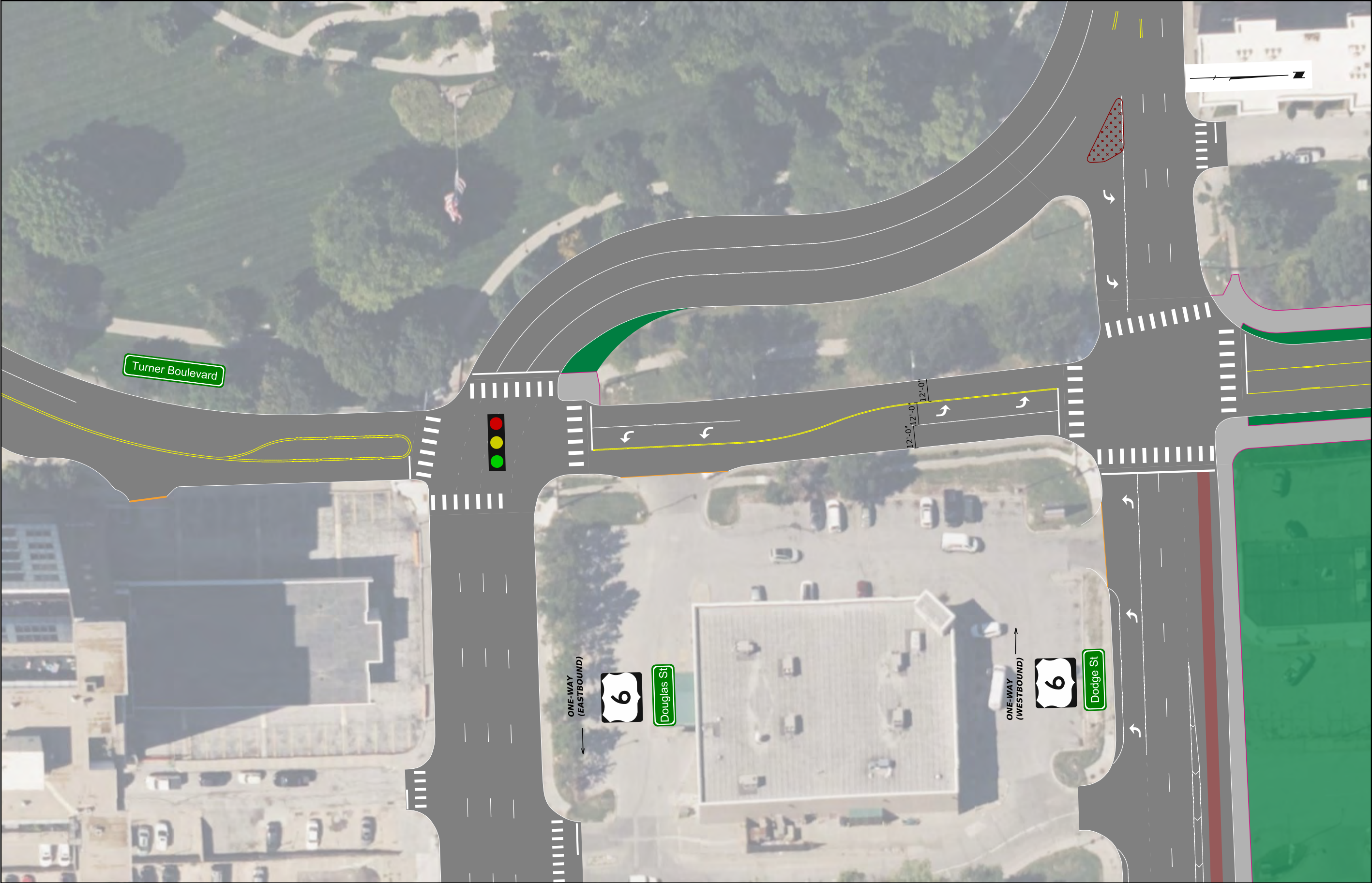


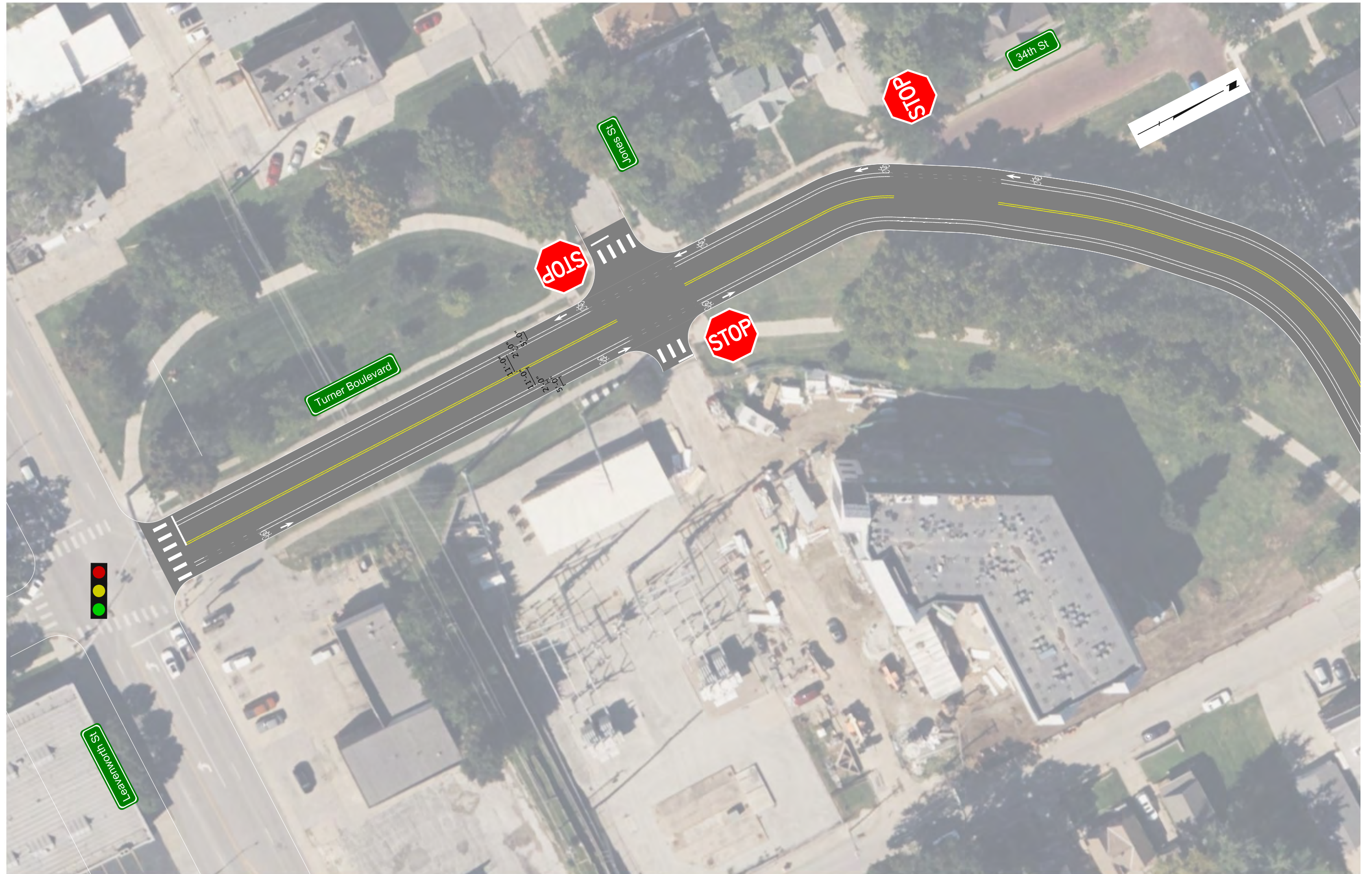




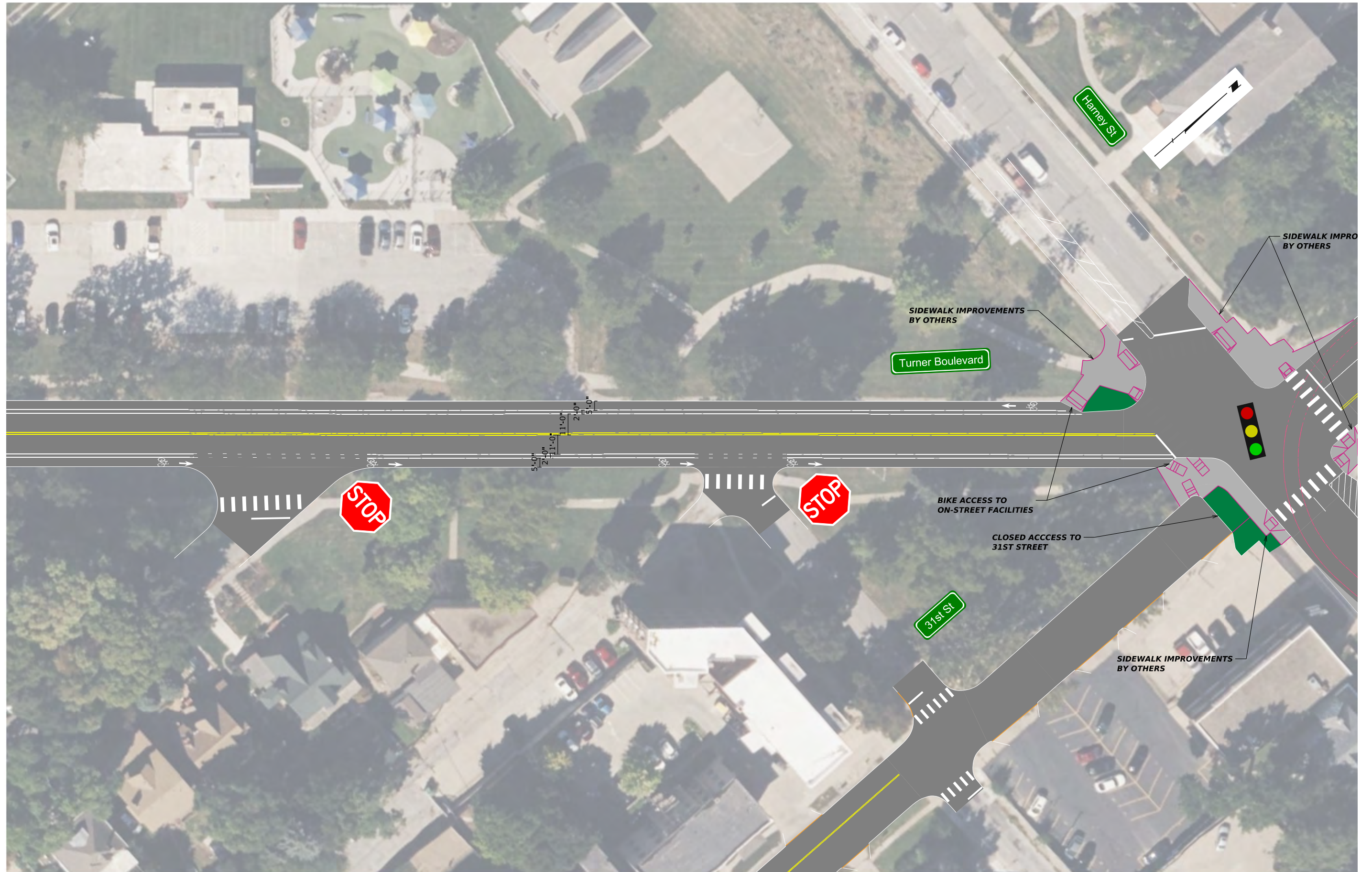


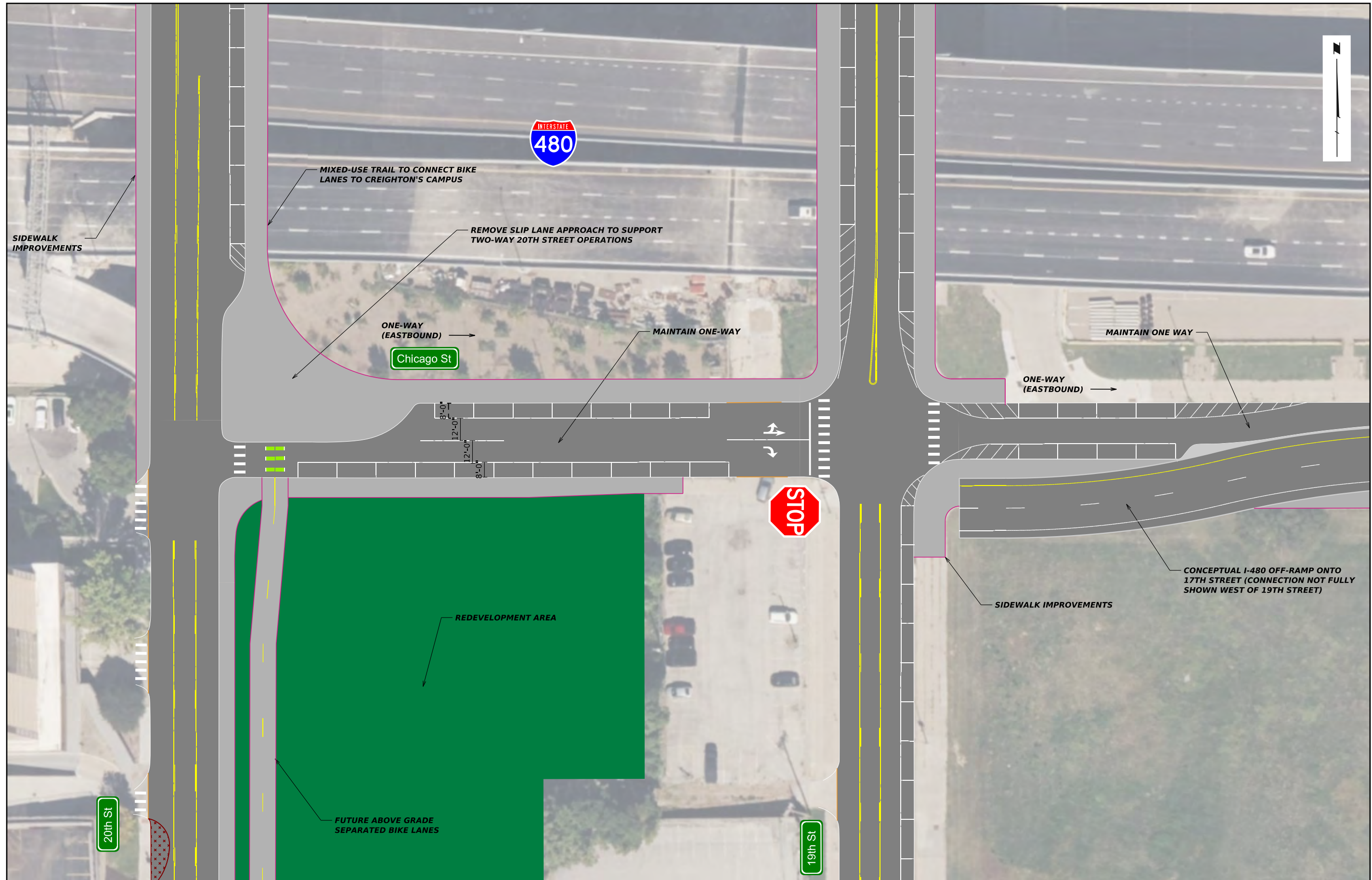


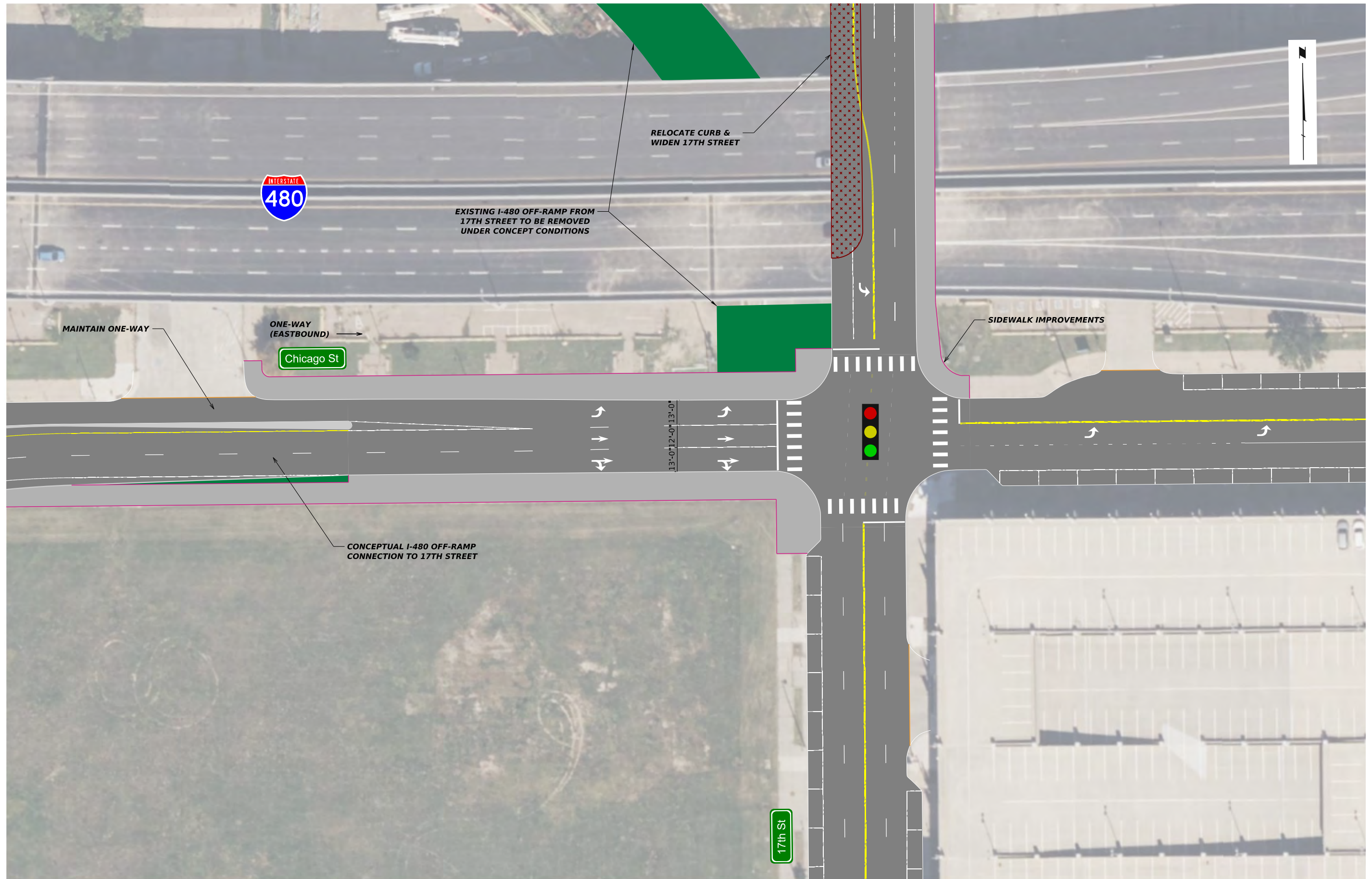


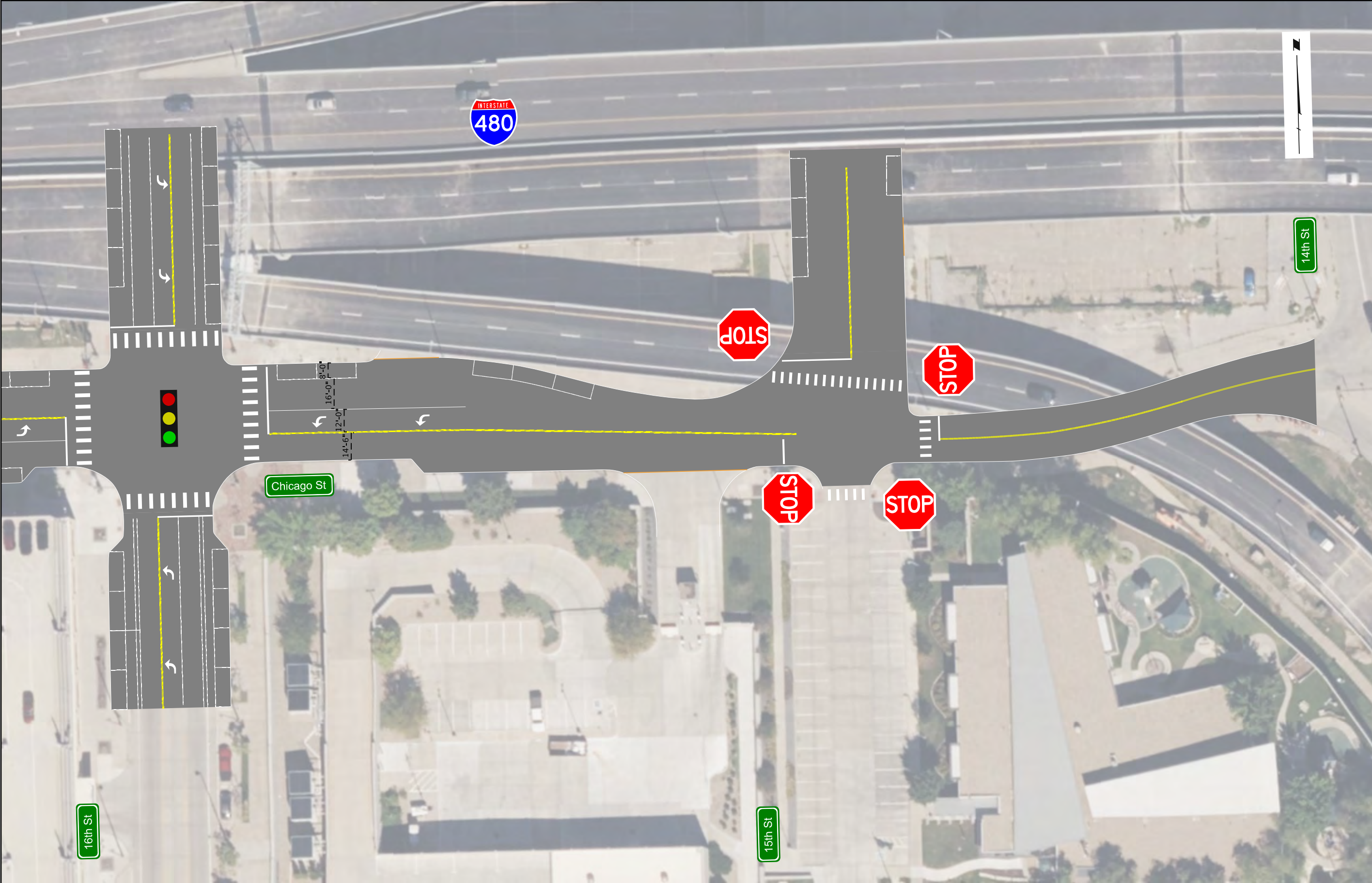


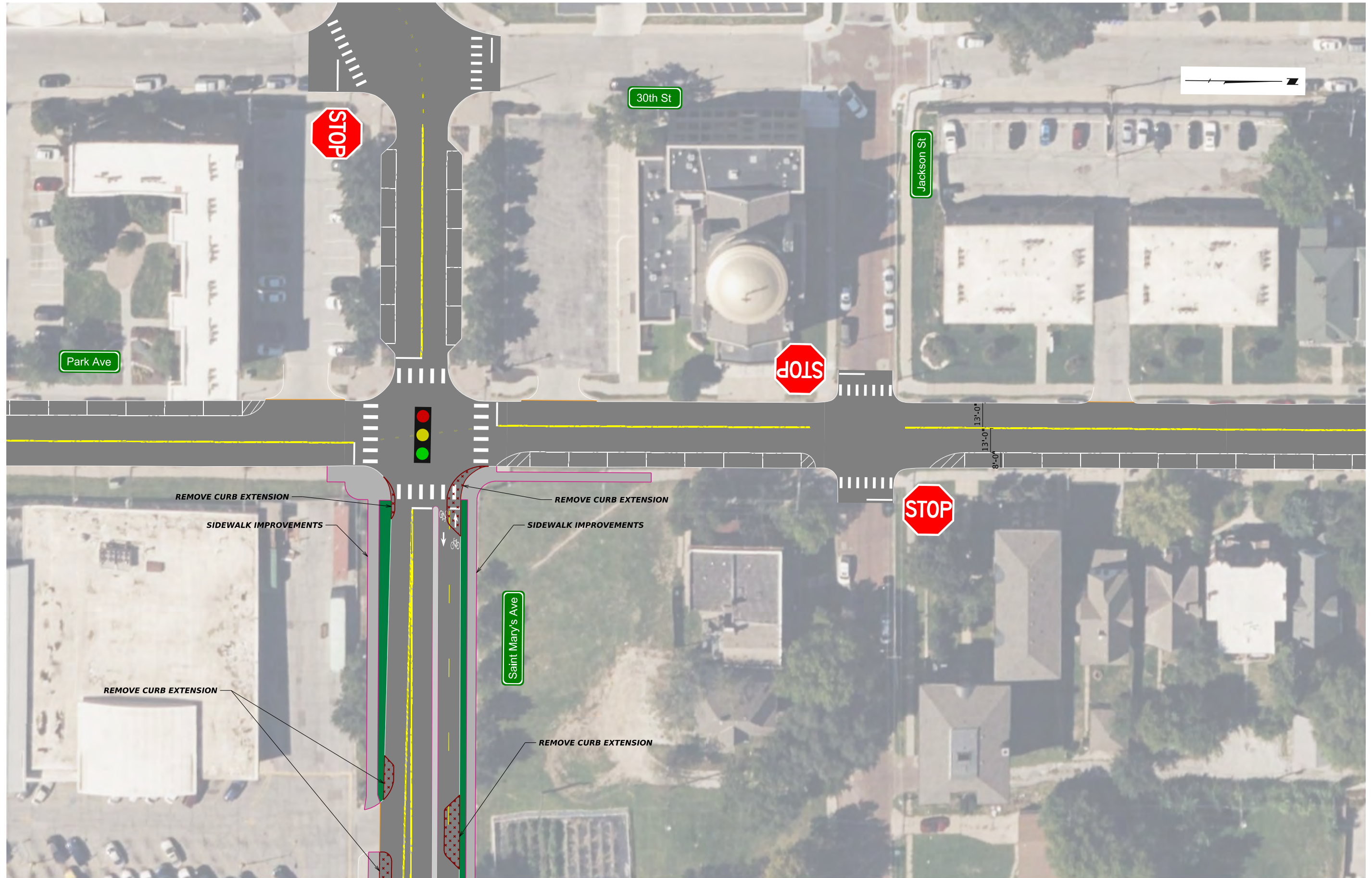


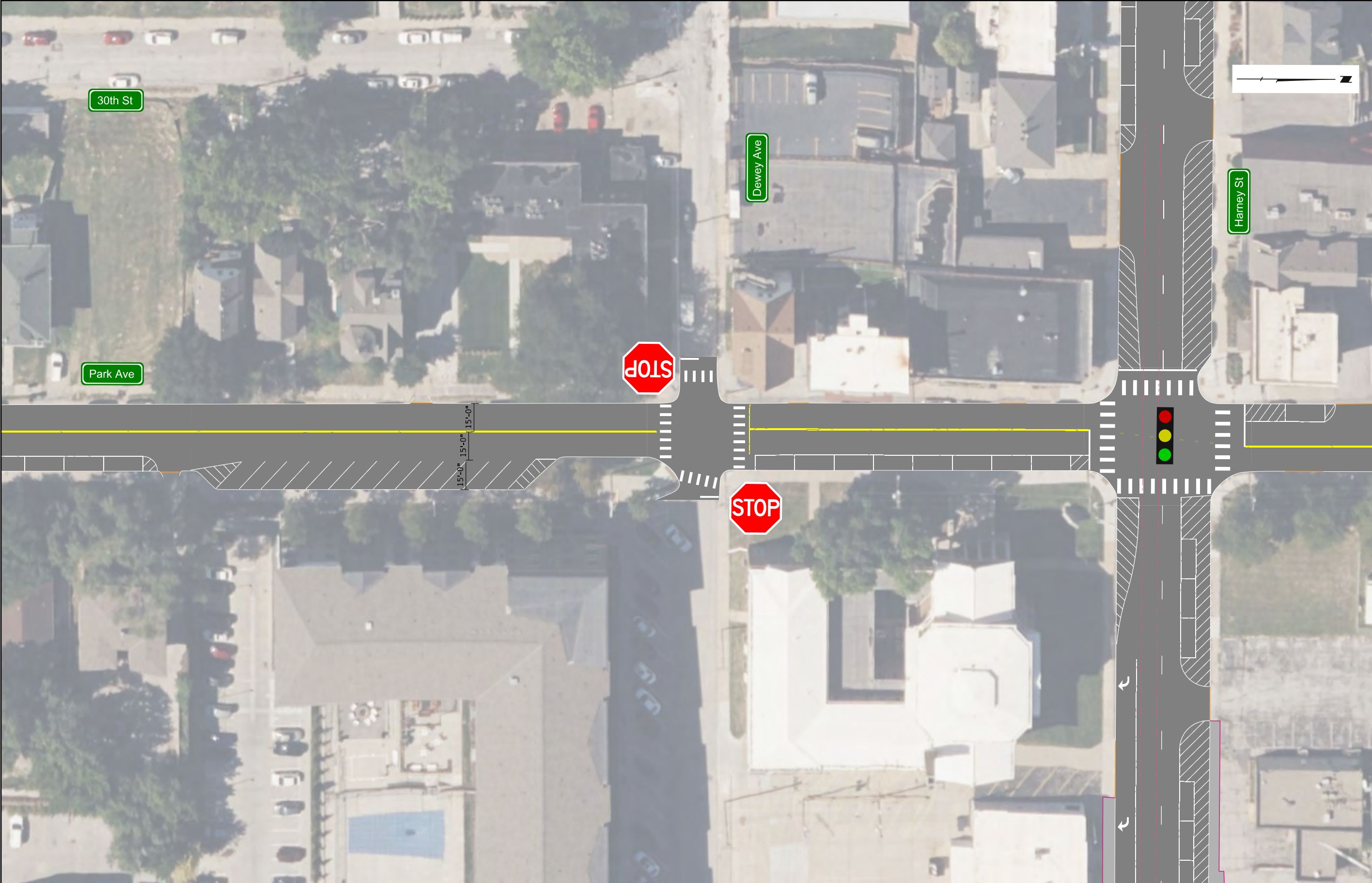


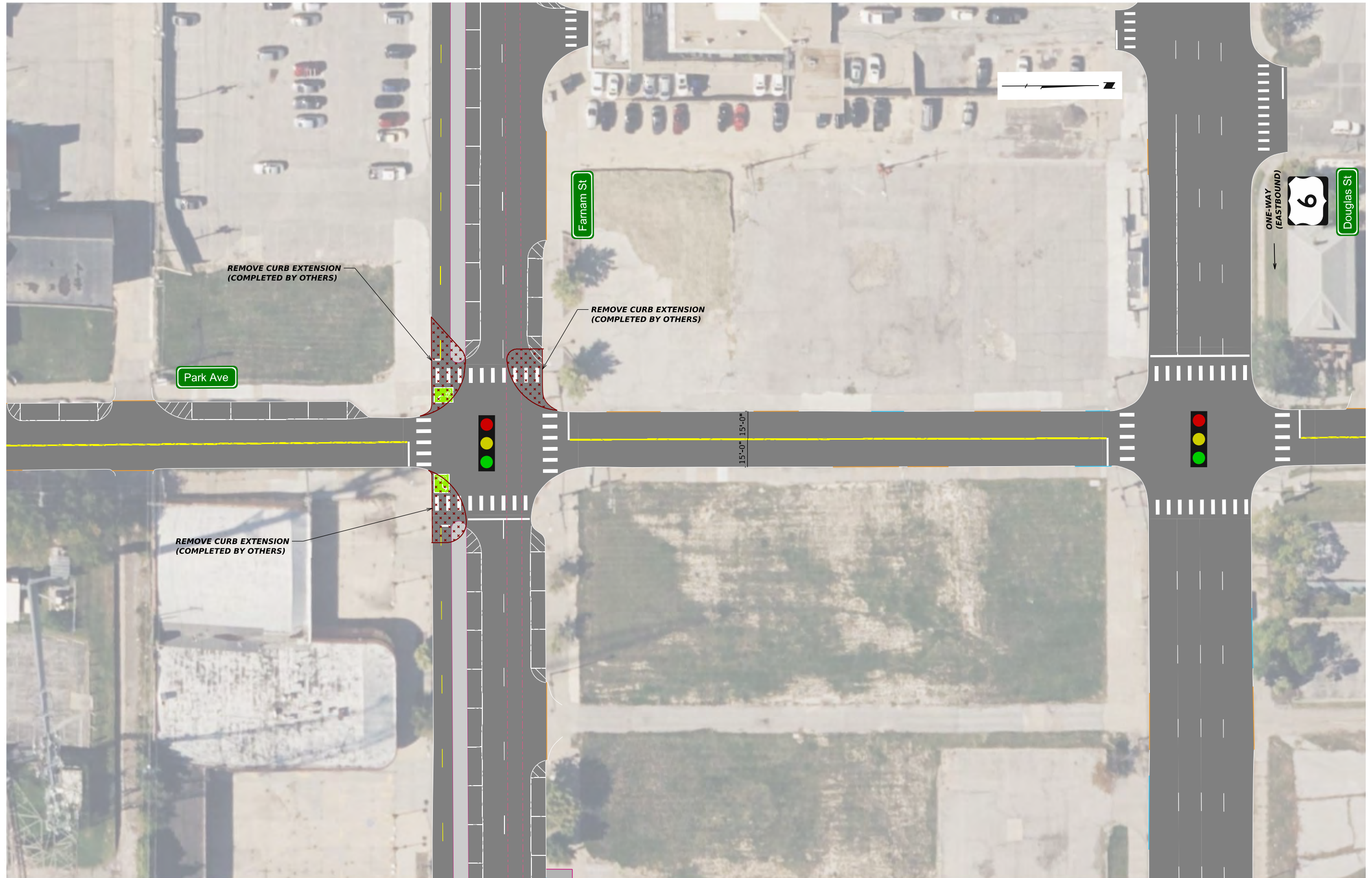




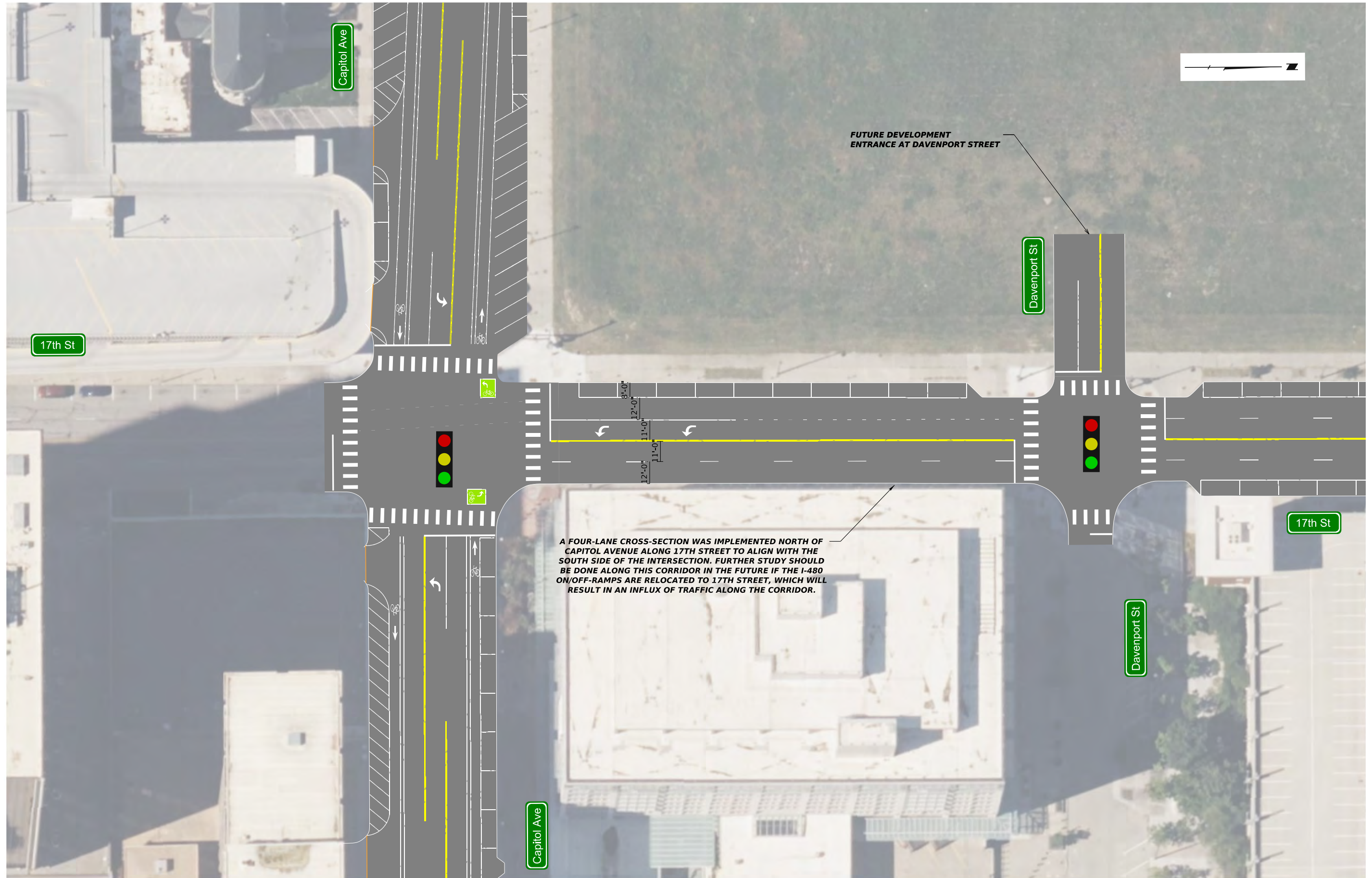


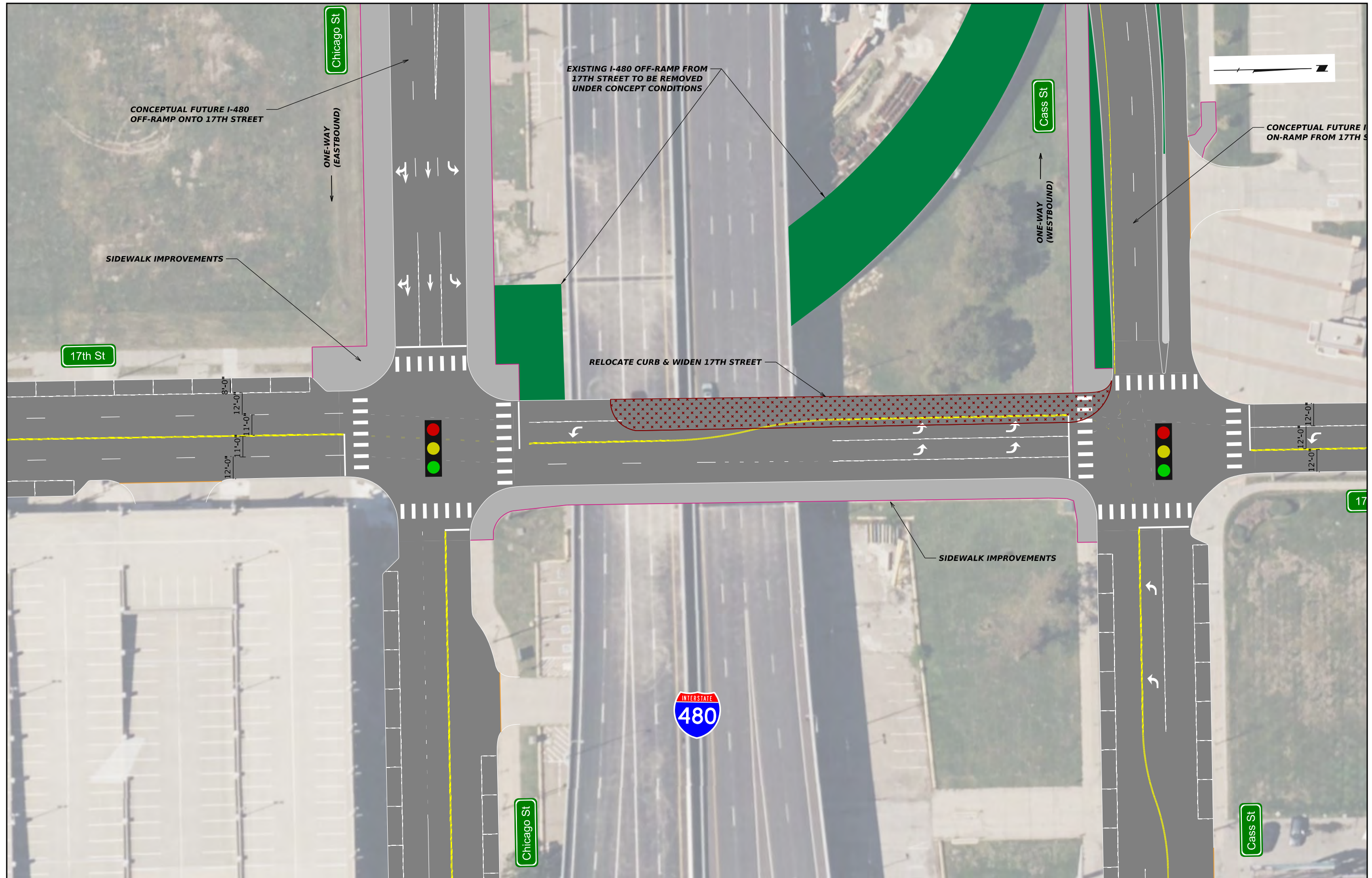






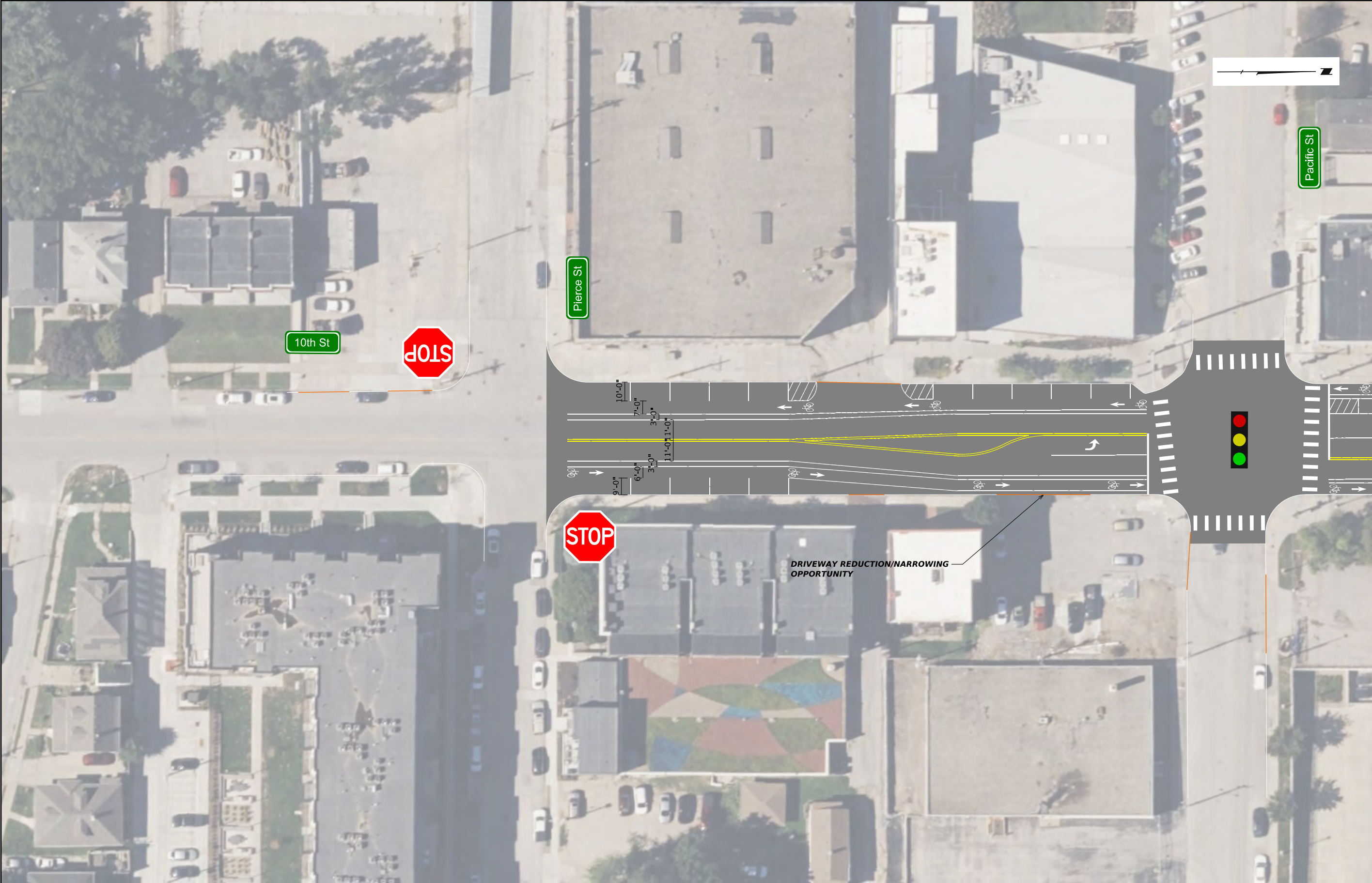


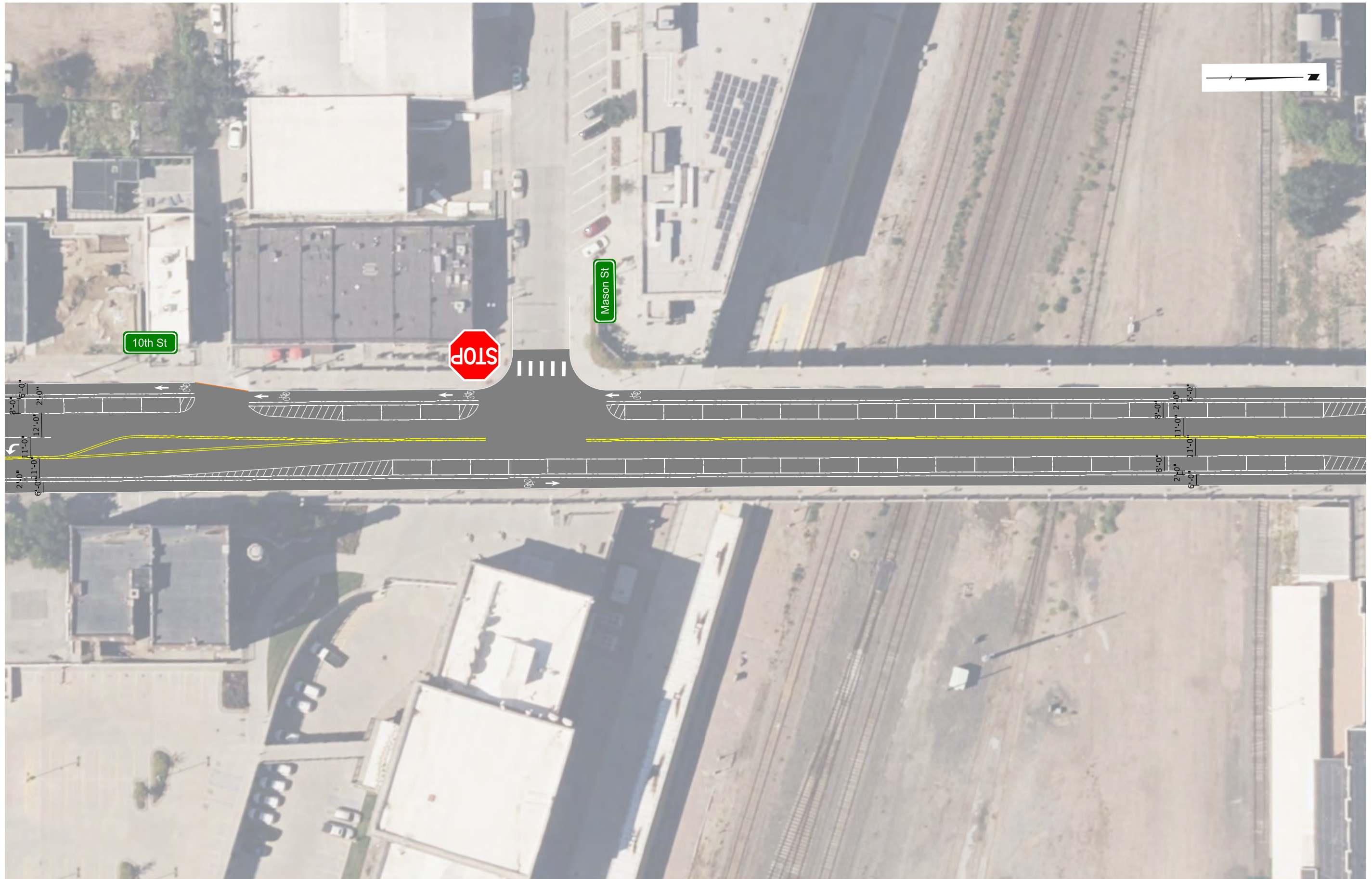





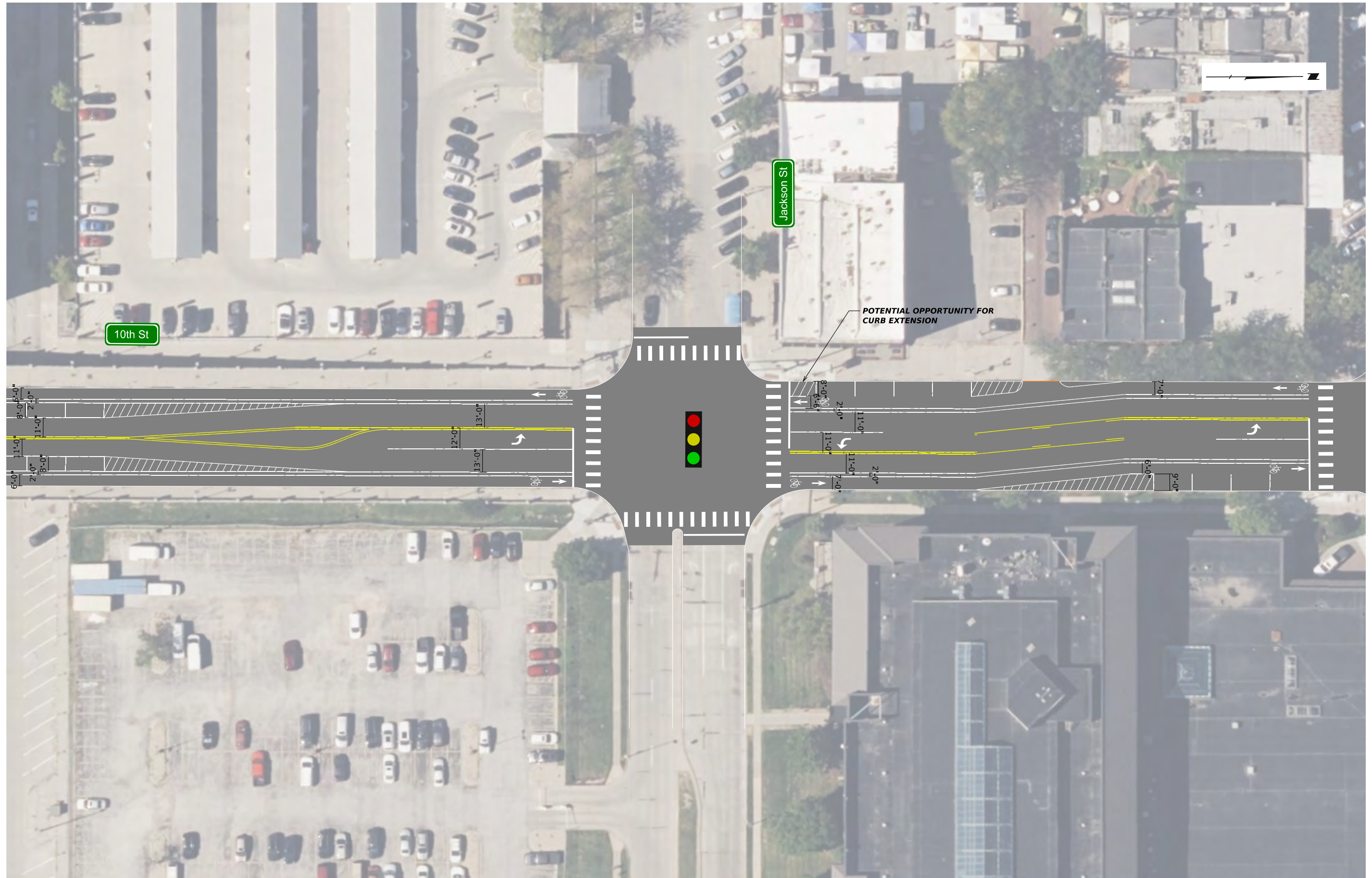
# Tier 2

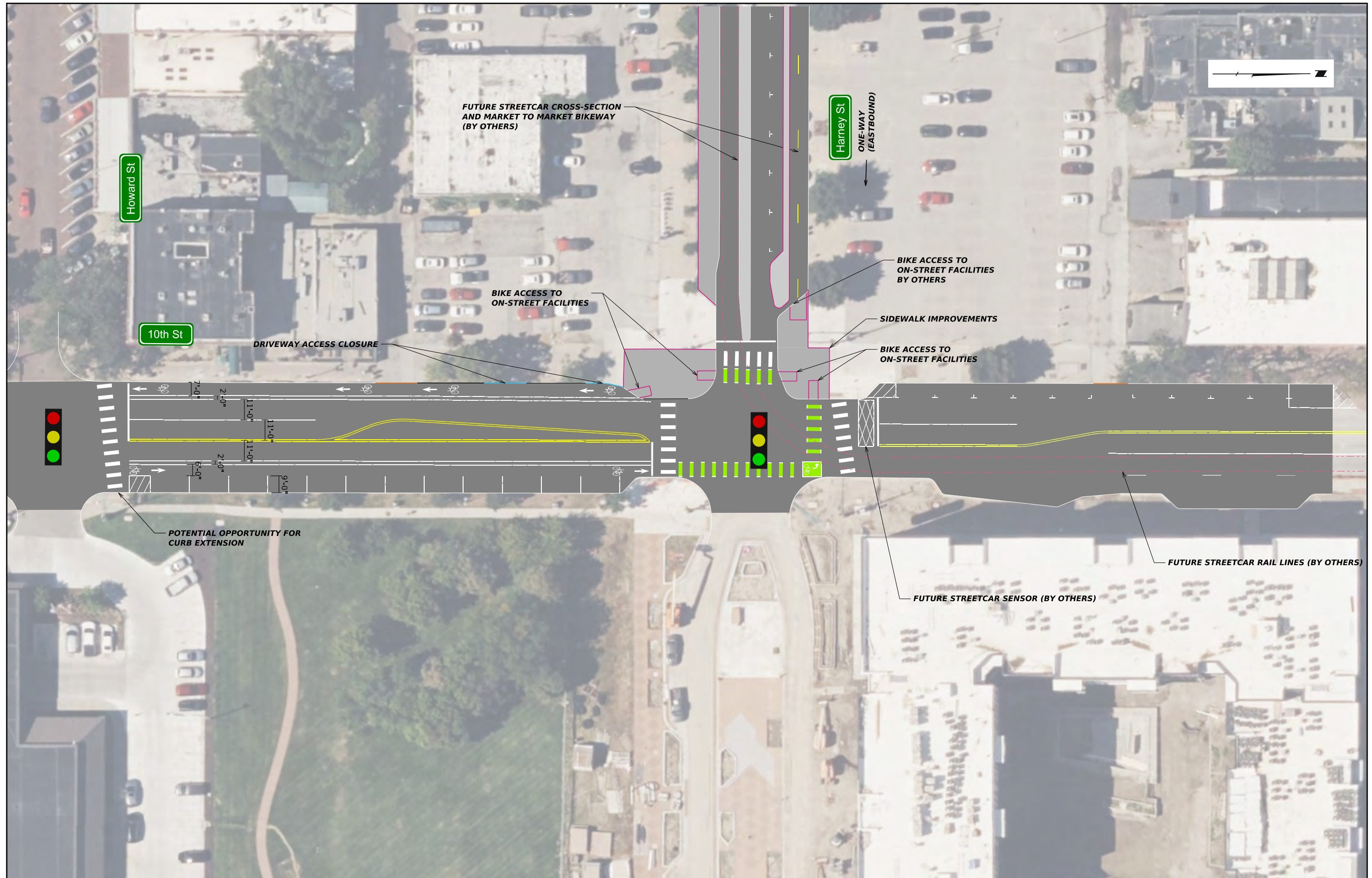
- 10th St - Pierce St to Harney St ..... 72
- 13th St (South) - Pierce St to Jackson St ..... 77
- 14th St - Cass St to Cuming St ..... 81
- Capitol Ave - 19th St to 10th St ..... 84
- 40th St - Dodge St to Cuming St ..... 89
- Cuming St - 27th St to 10th St ..... 94
- 30th St - Dodge St to Cuming St ..... 103
- 13th St (North) - Cass St to Cuming St ..... 108
- Jackson St - 19th St to 13th St ..... 111
- 29th St - Harney St to Dodge St ..... 115
- 28th St - Dewey Ave to Dodge St ..... 118
- (Tier 3) 16th St – Dodge St to Capitol Ave ..... 121

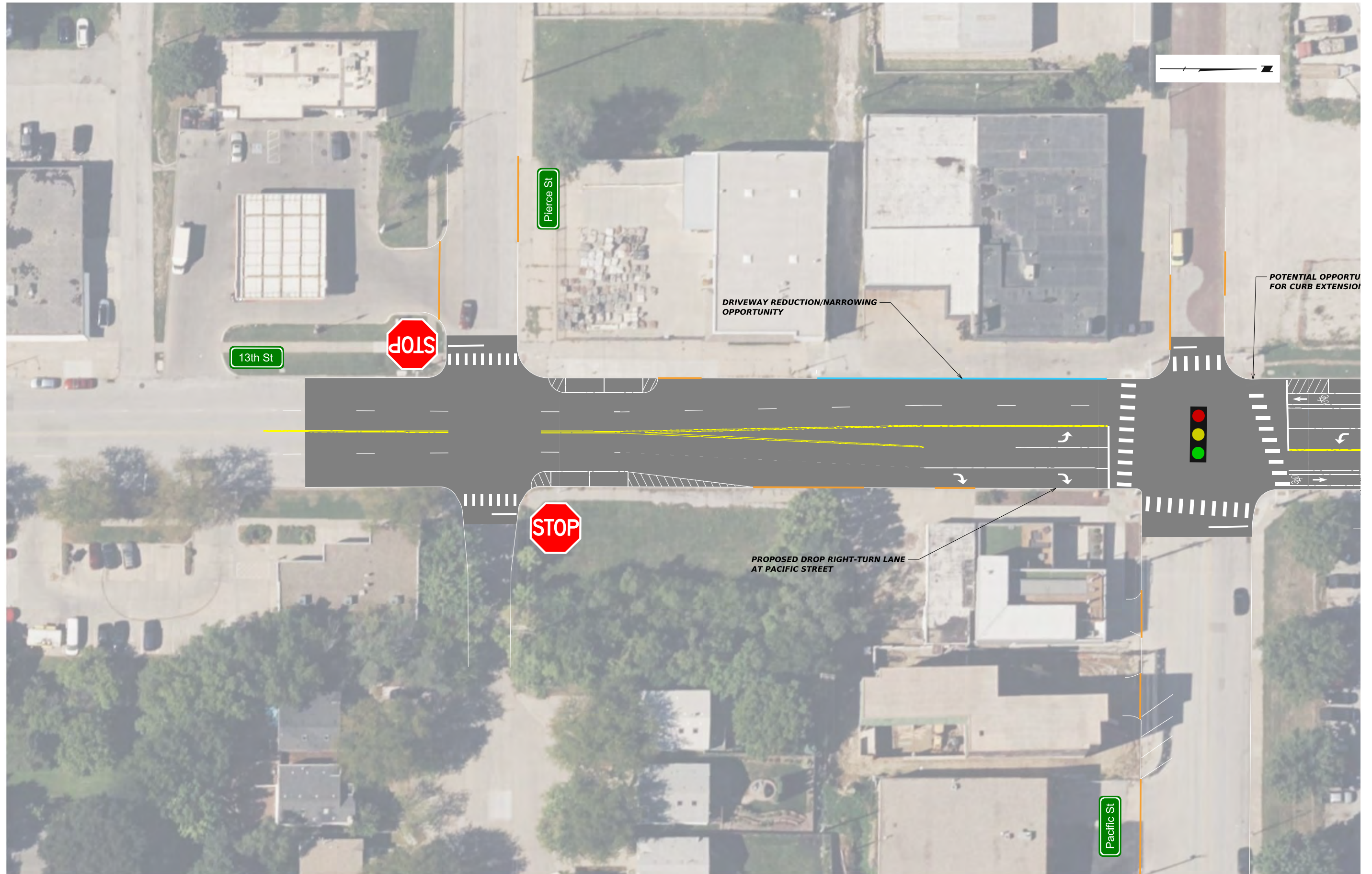




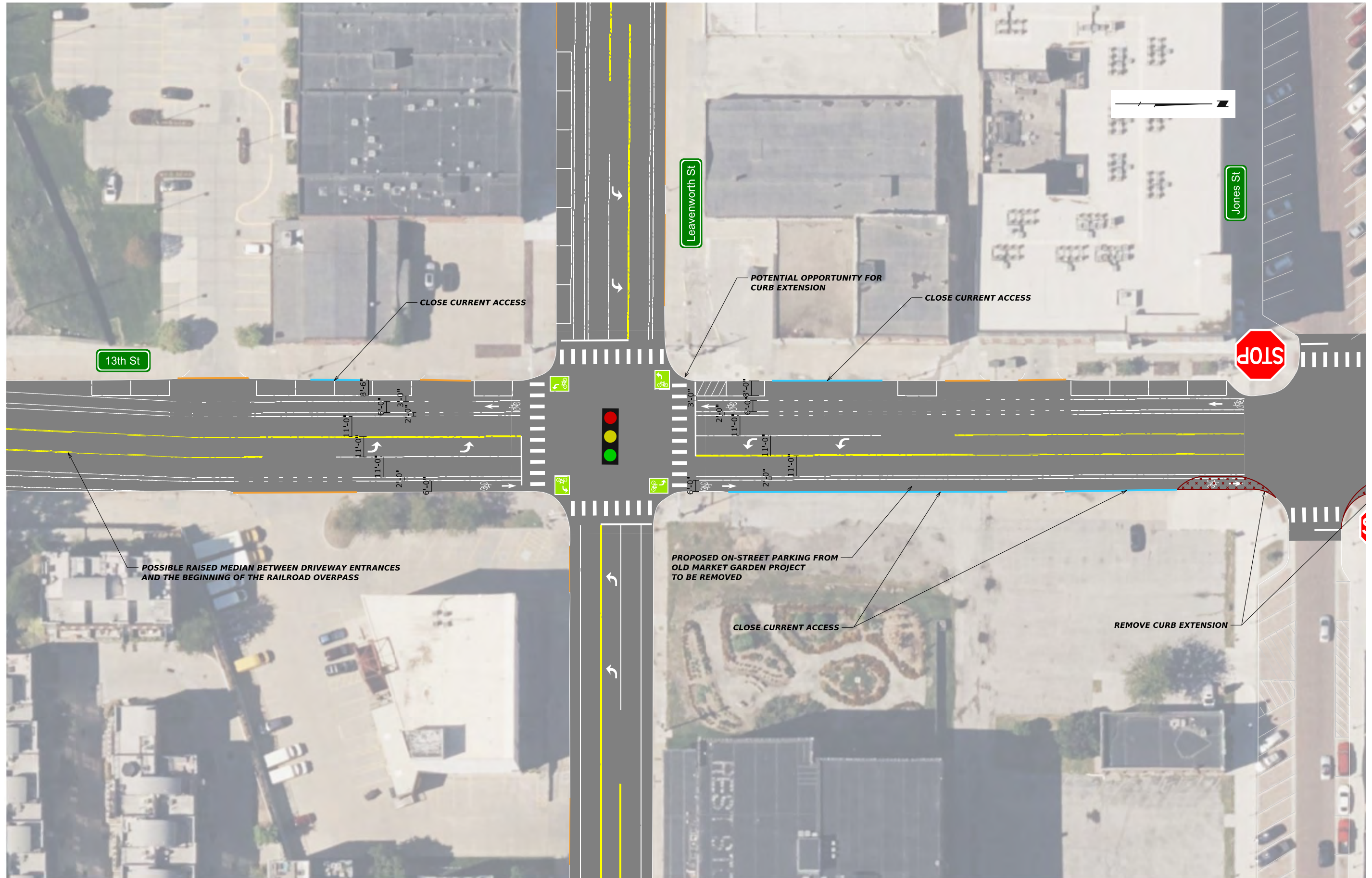






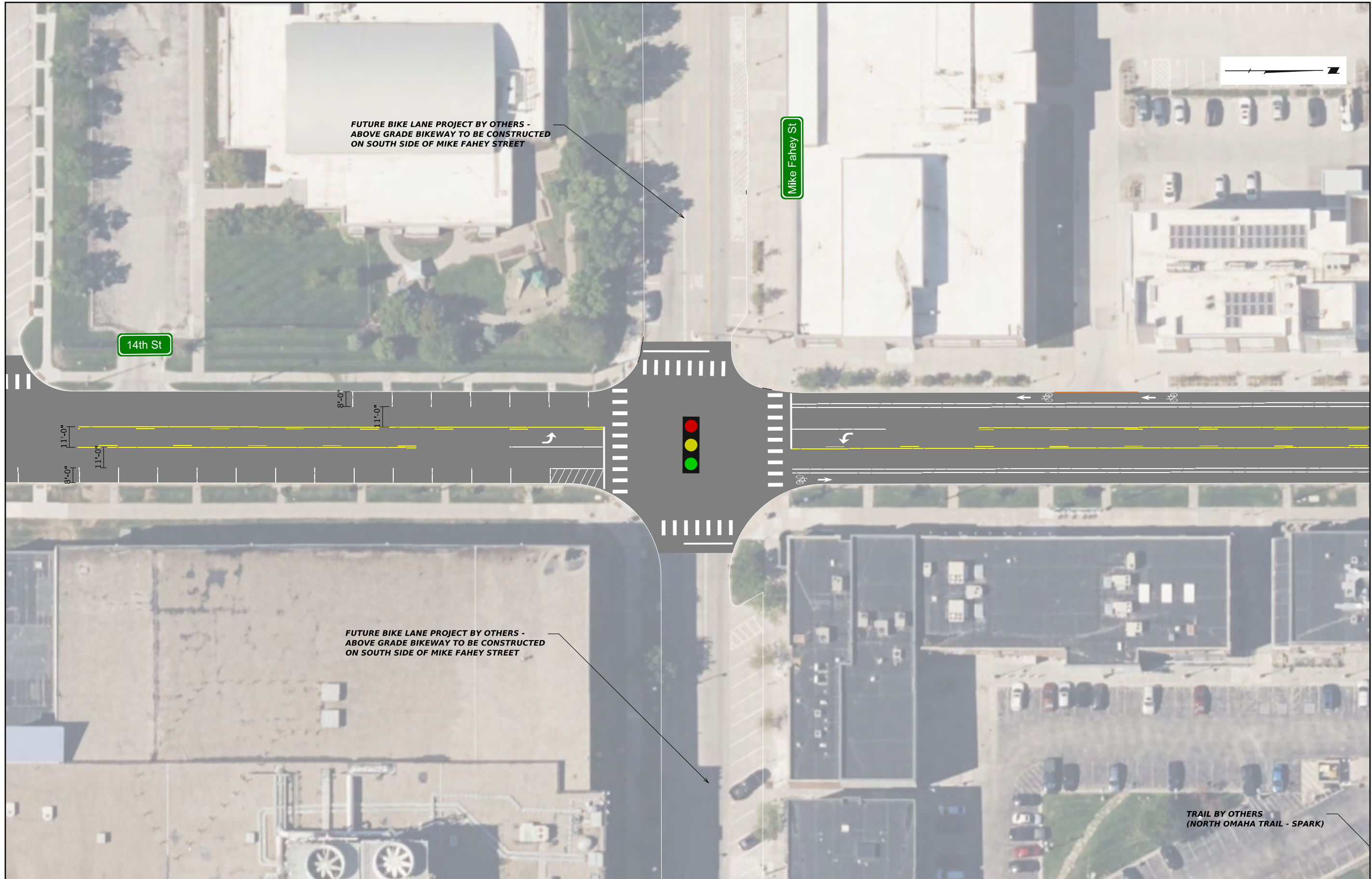


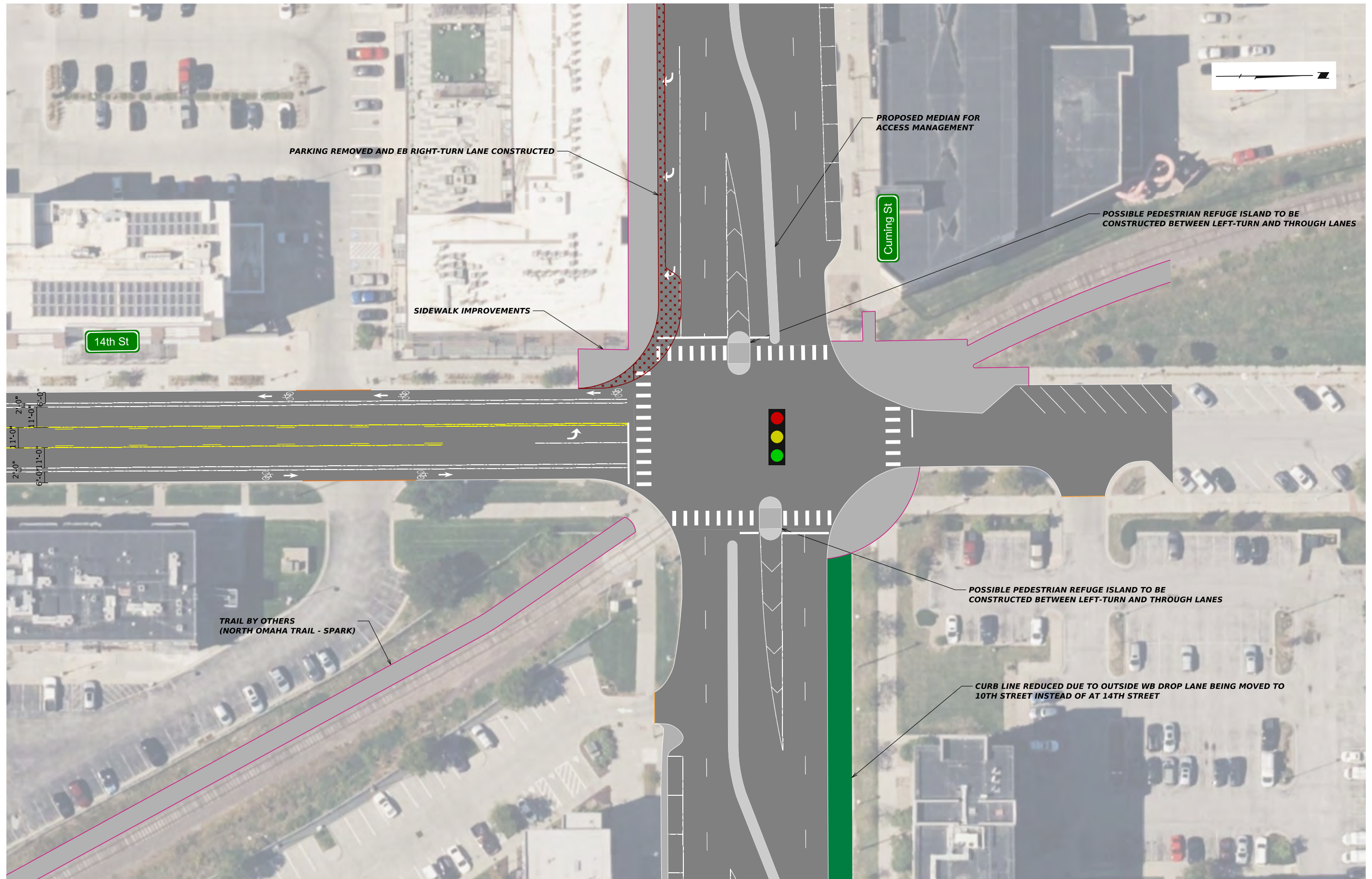


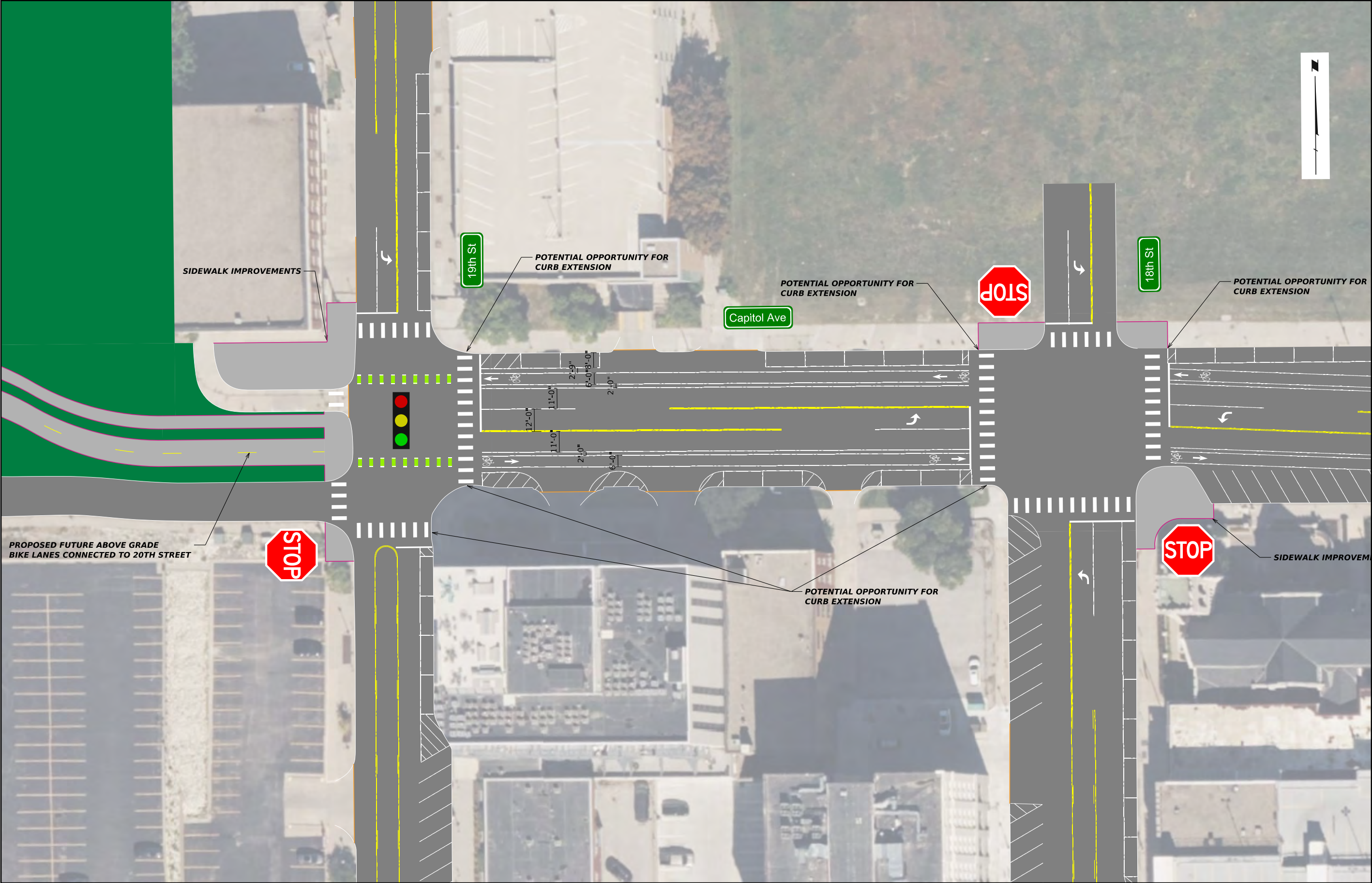


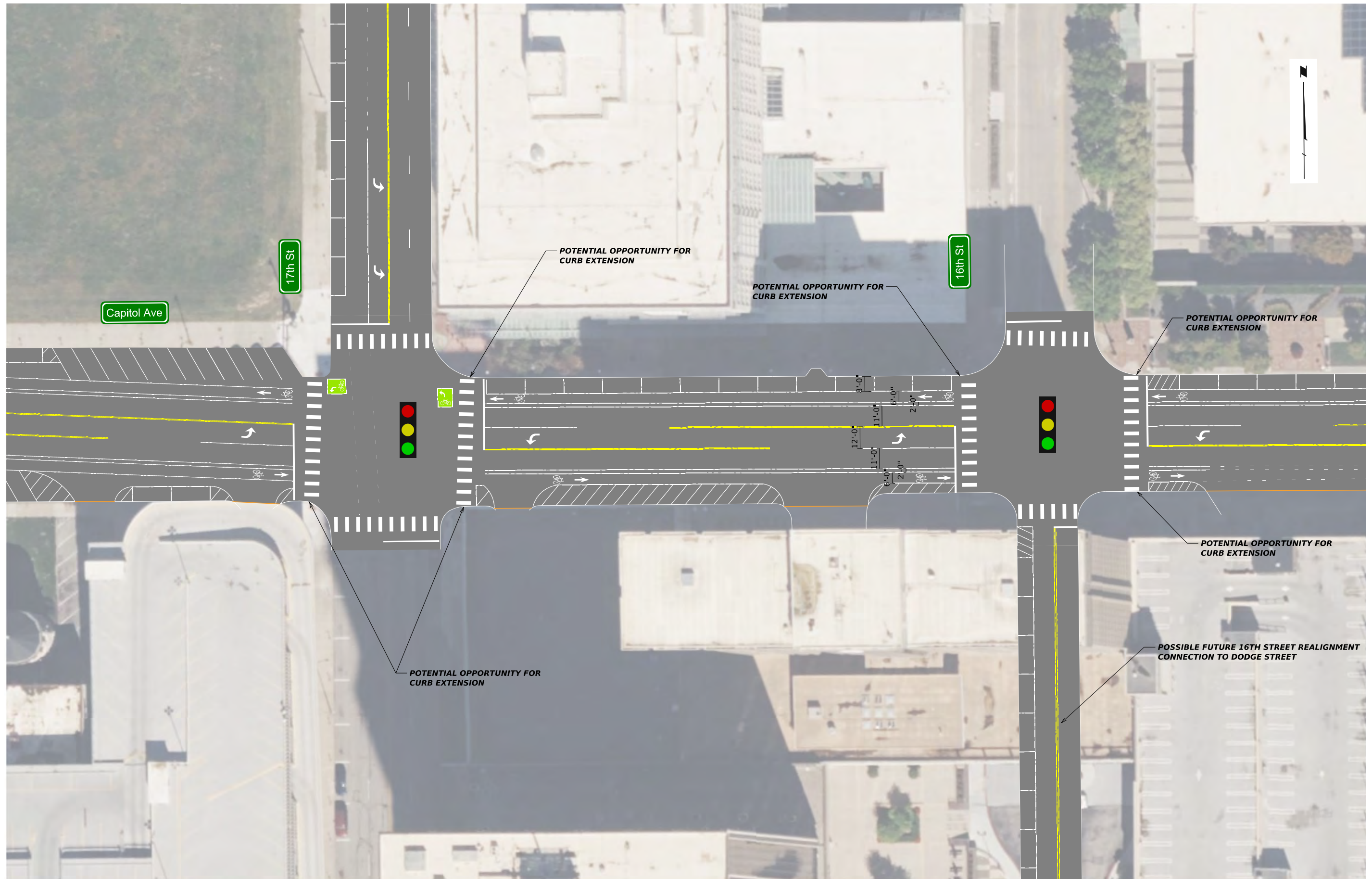




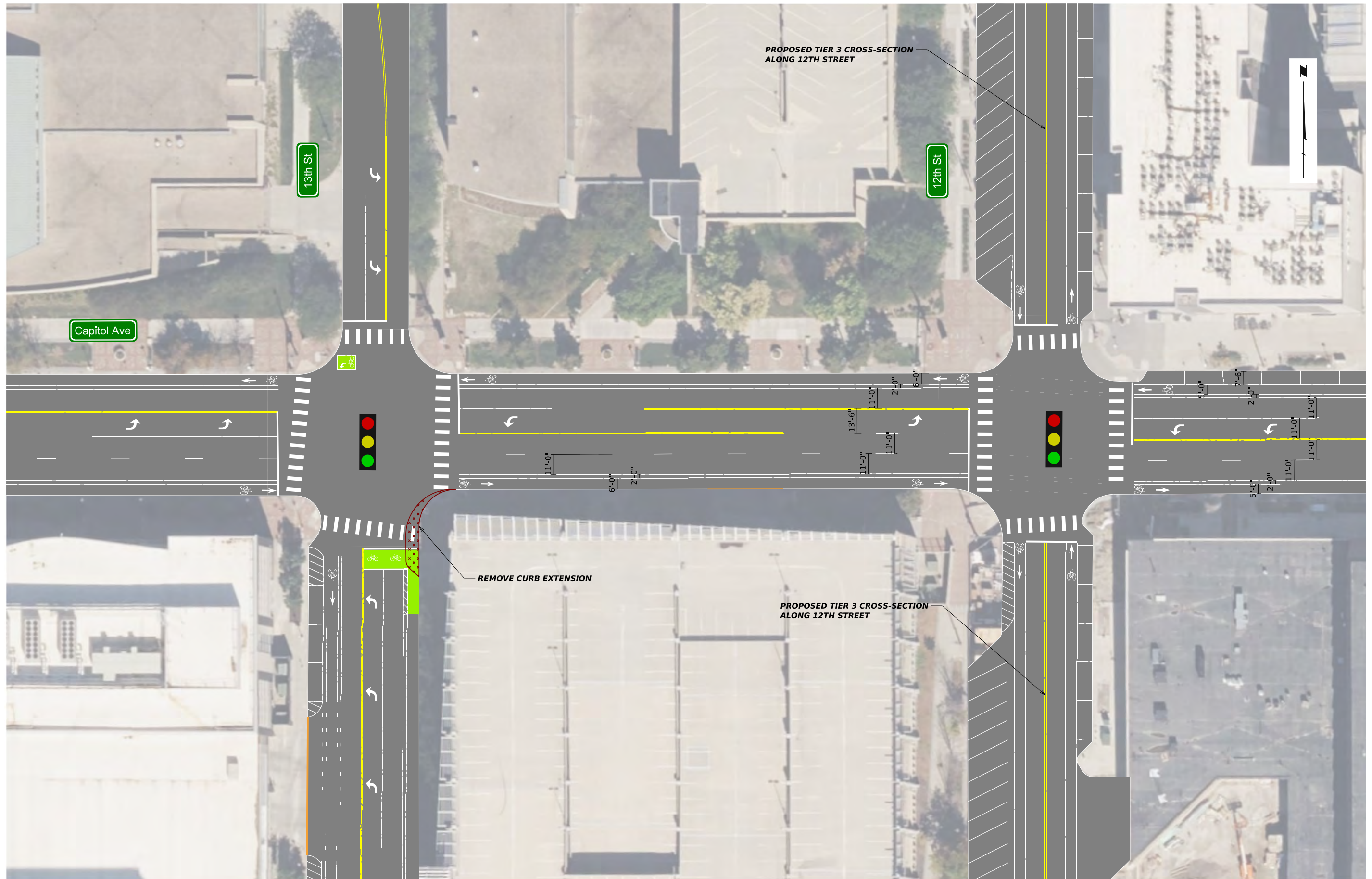


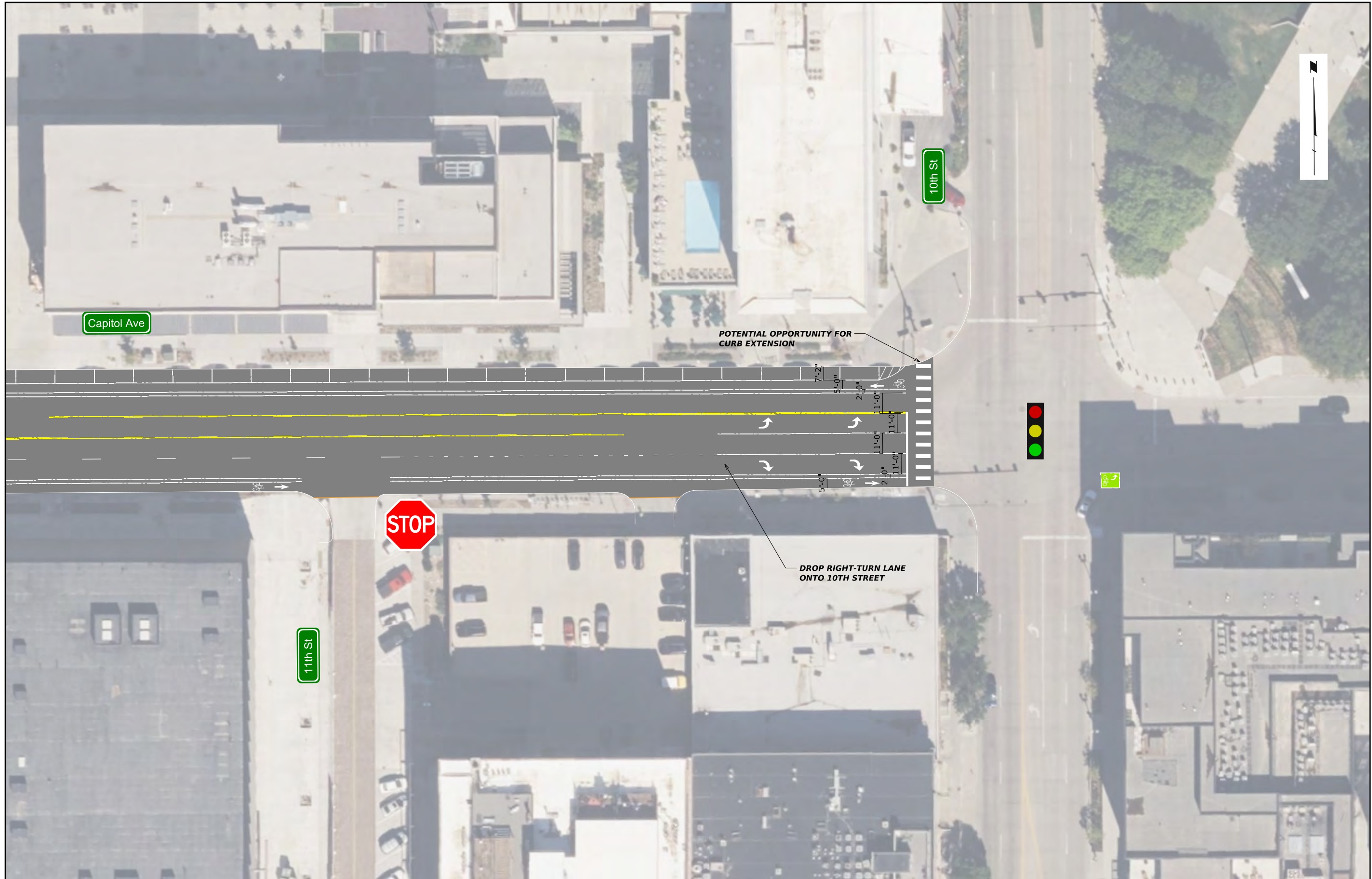






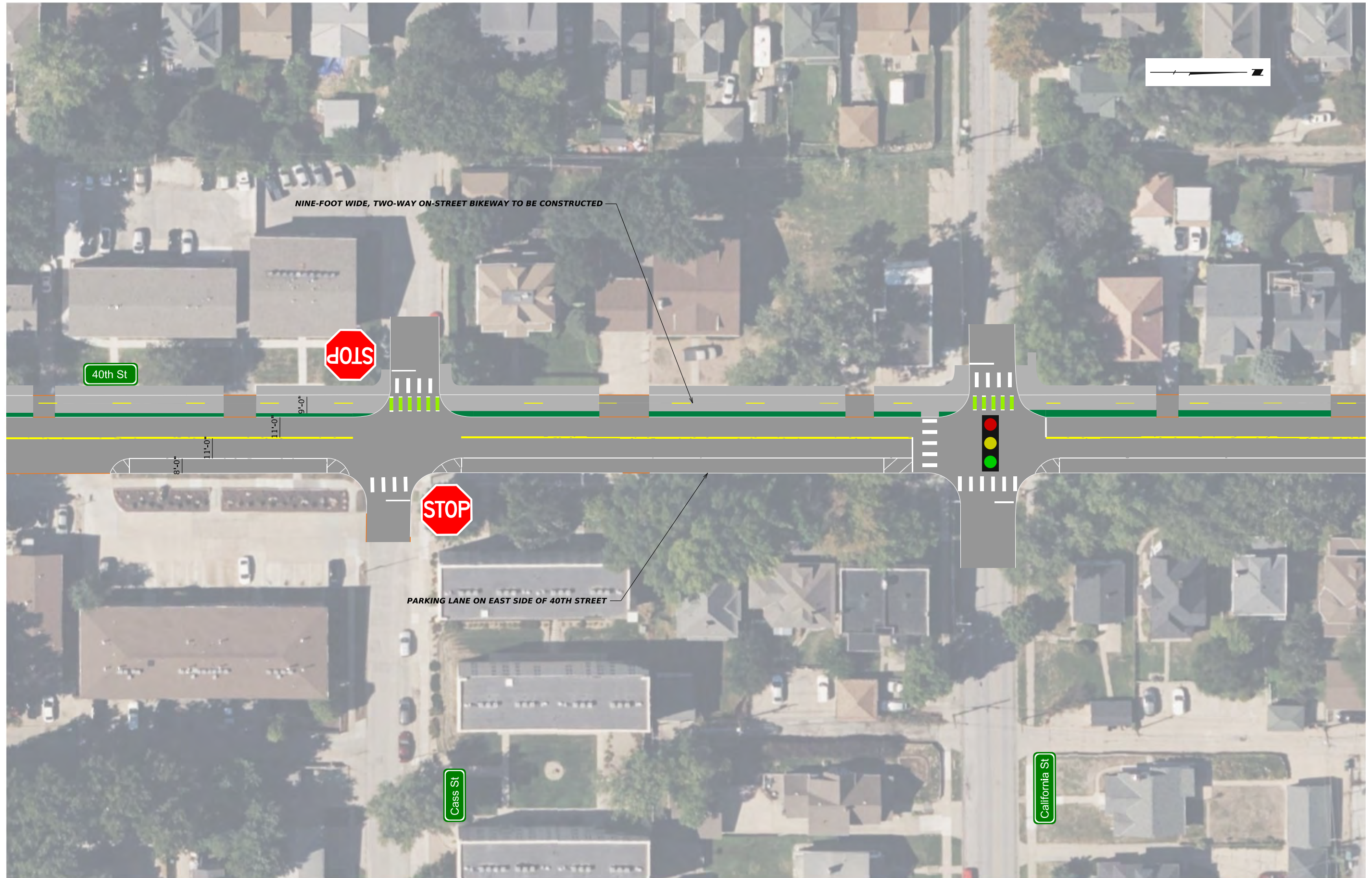


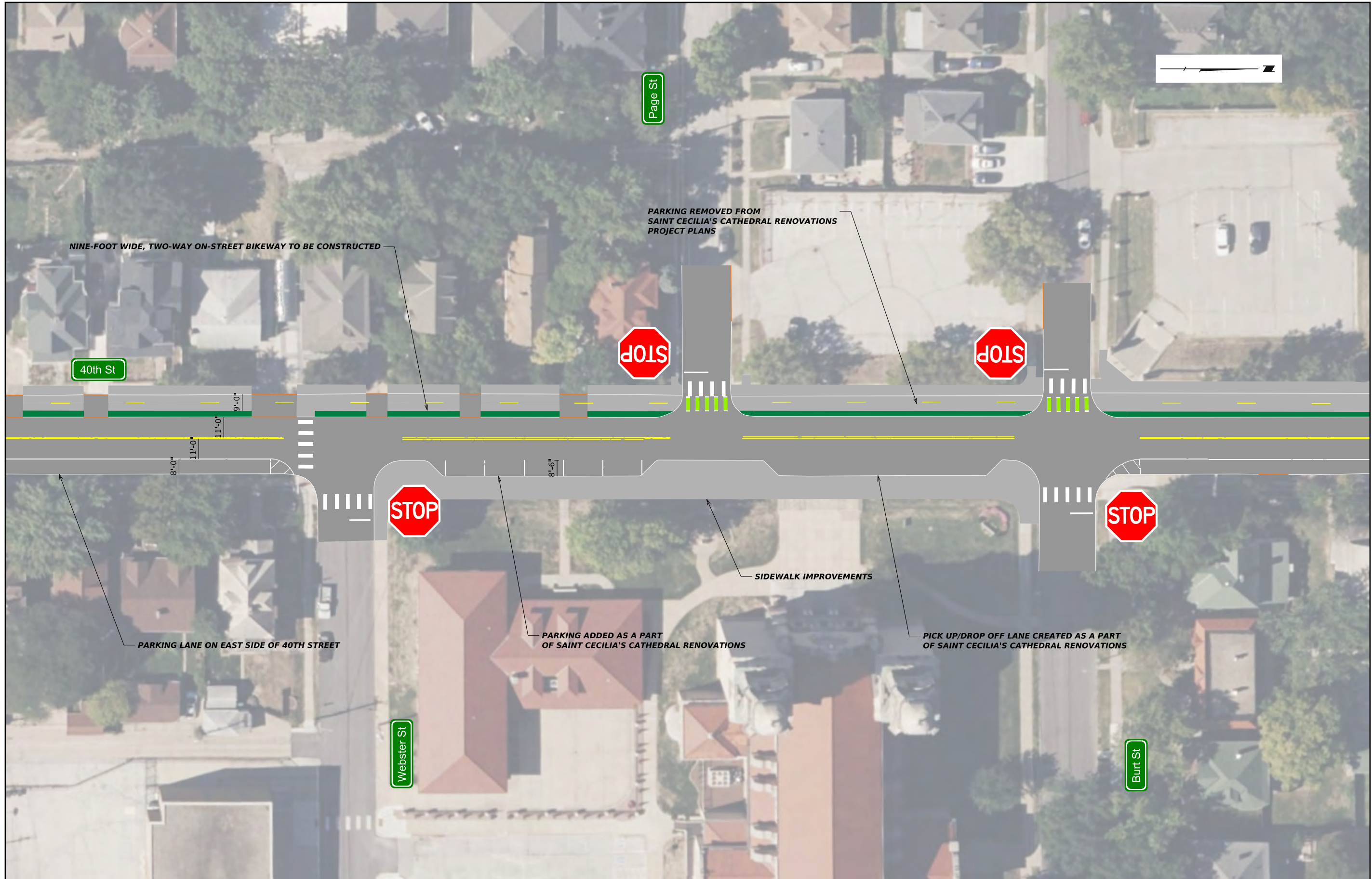




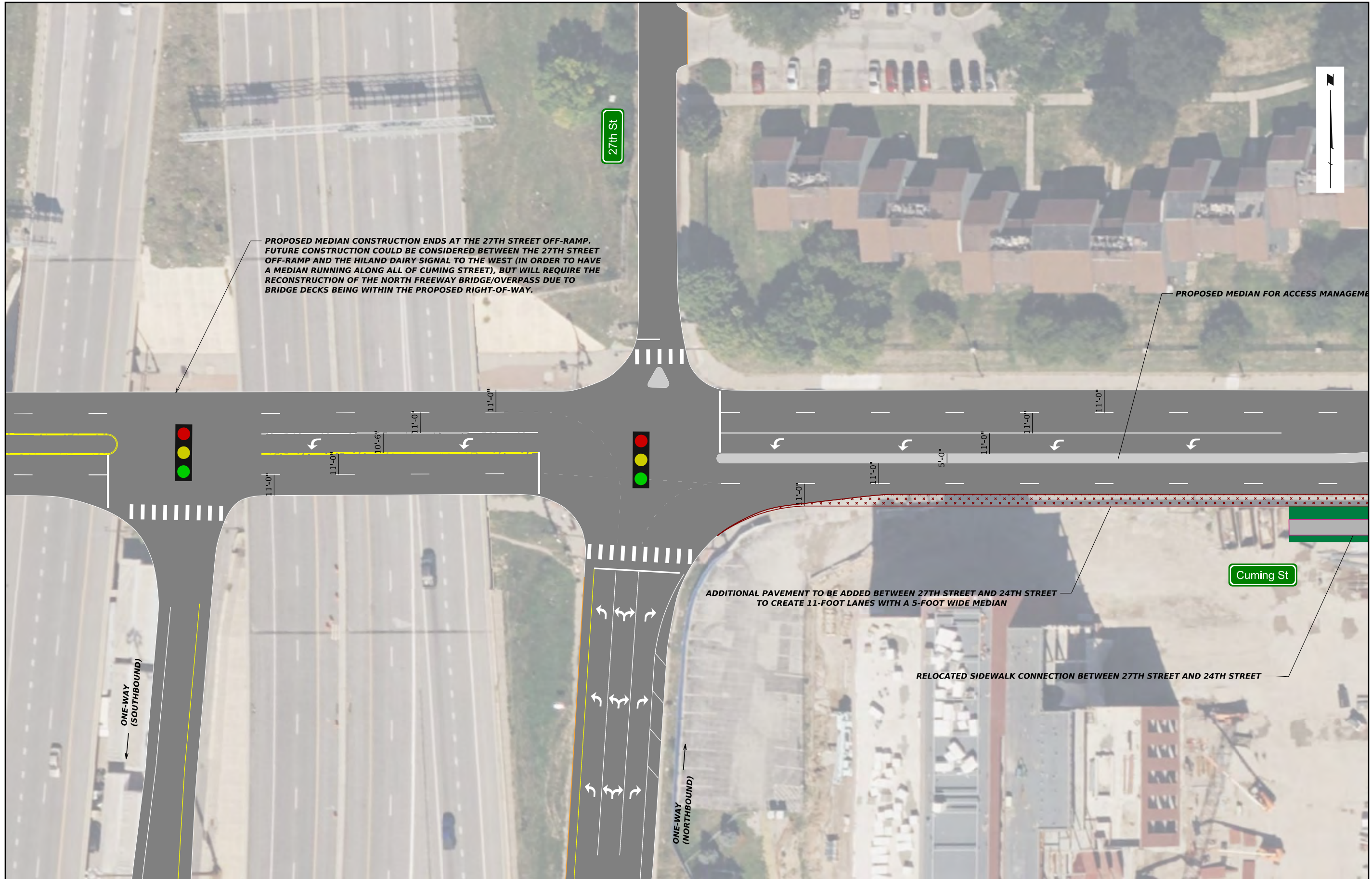


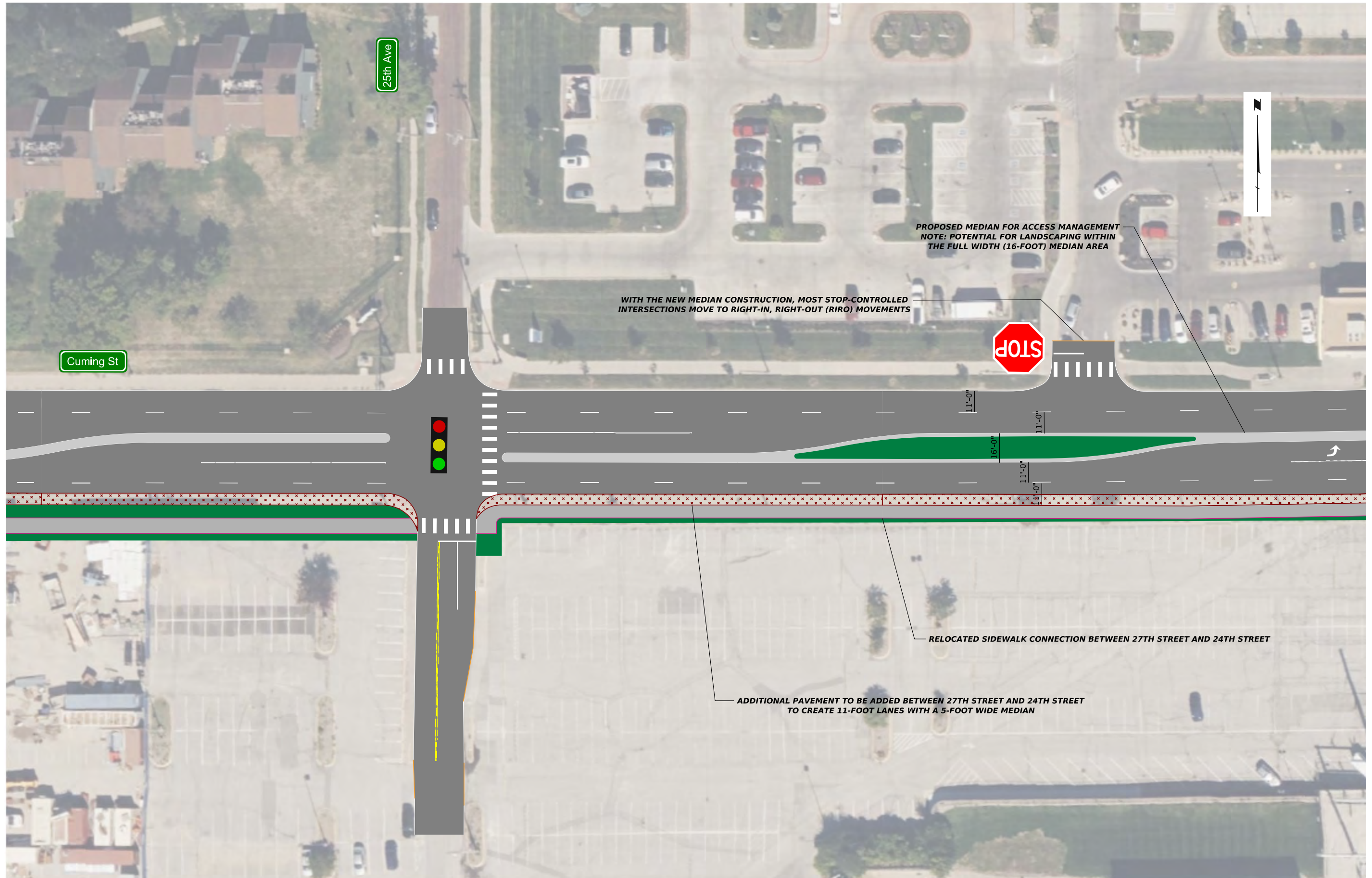


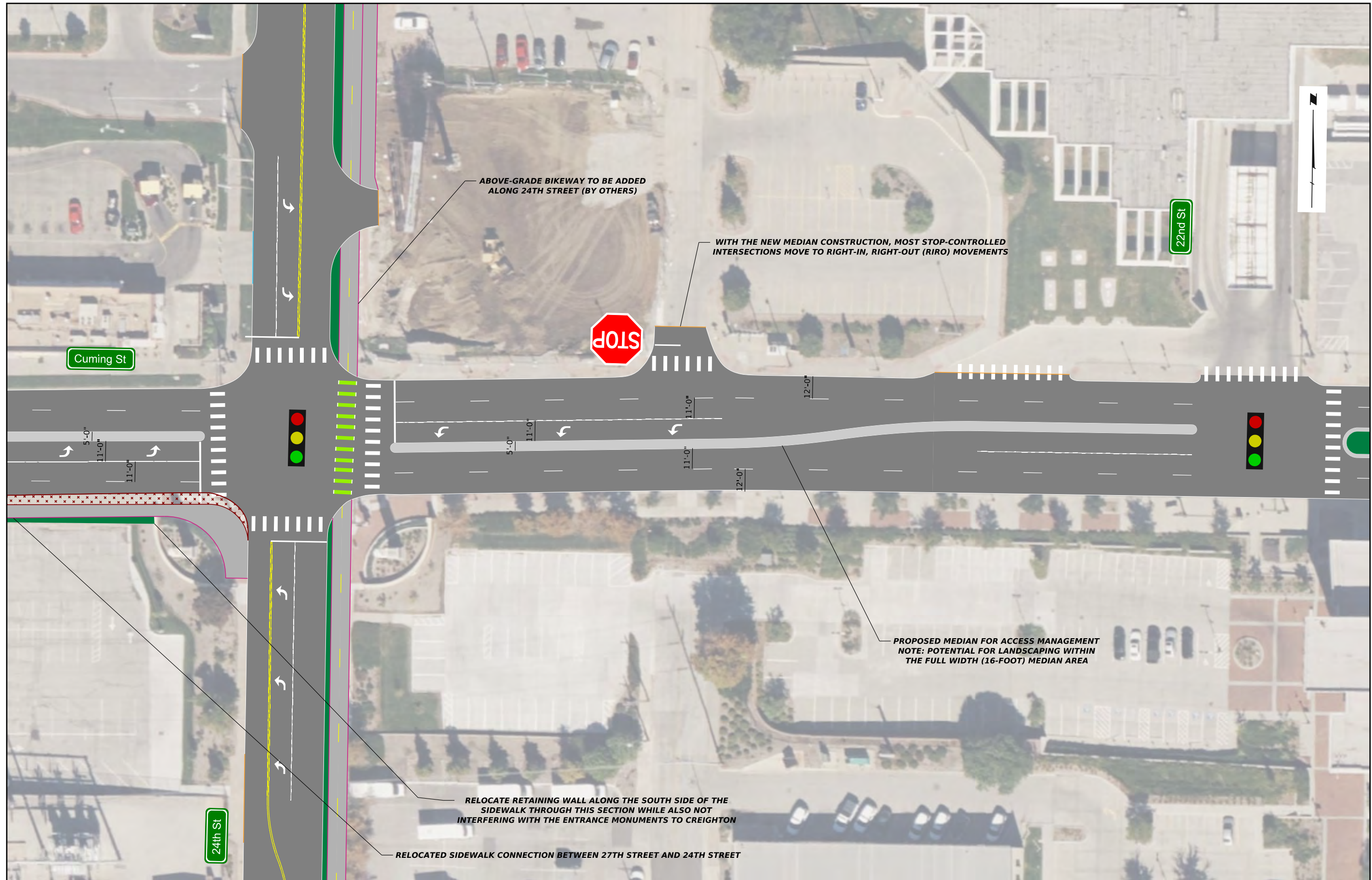


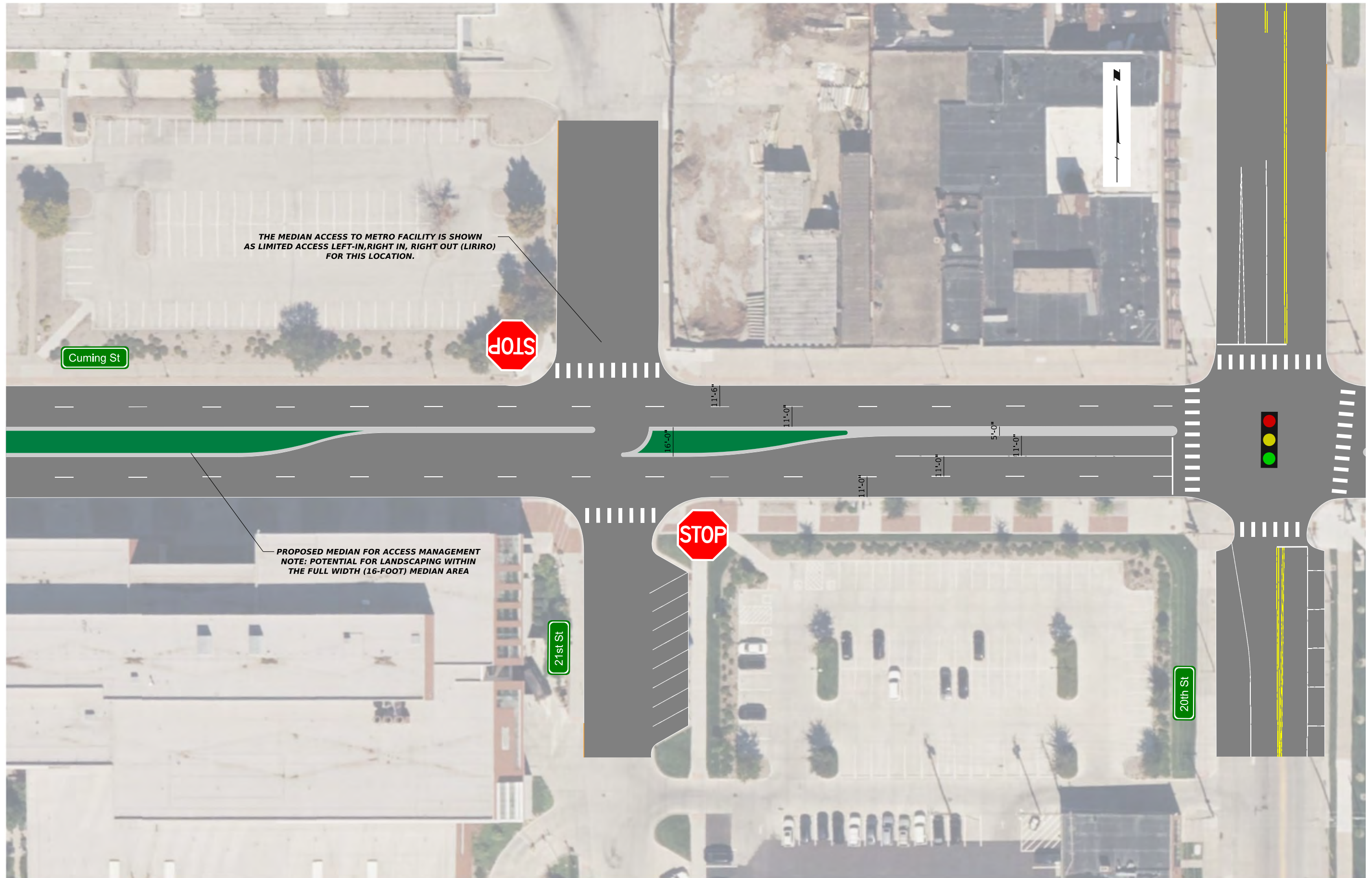


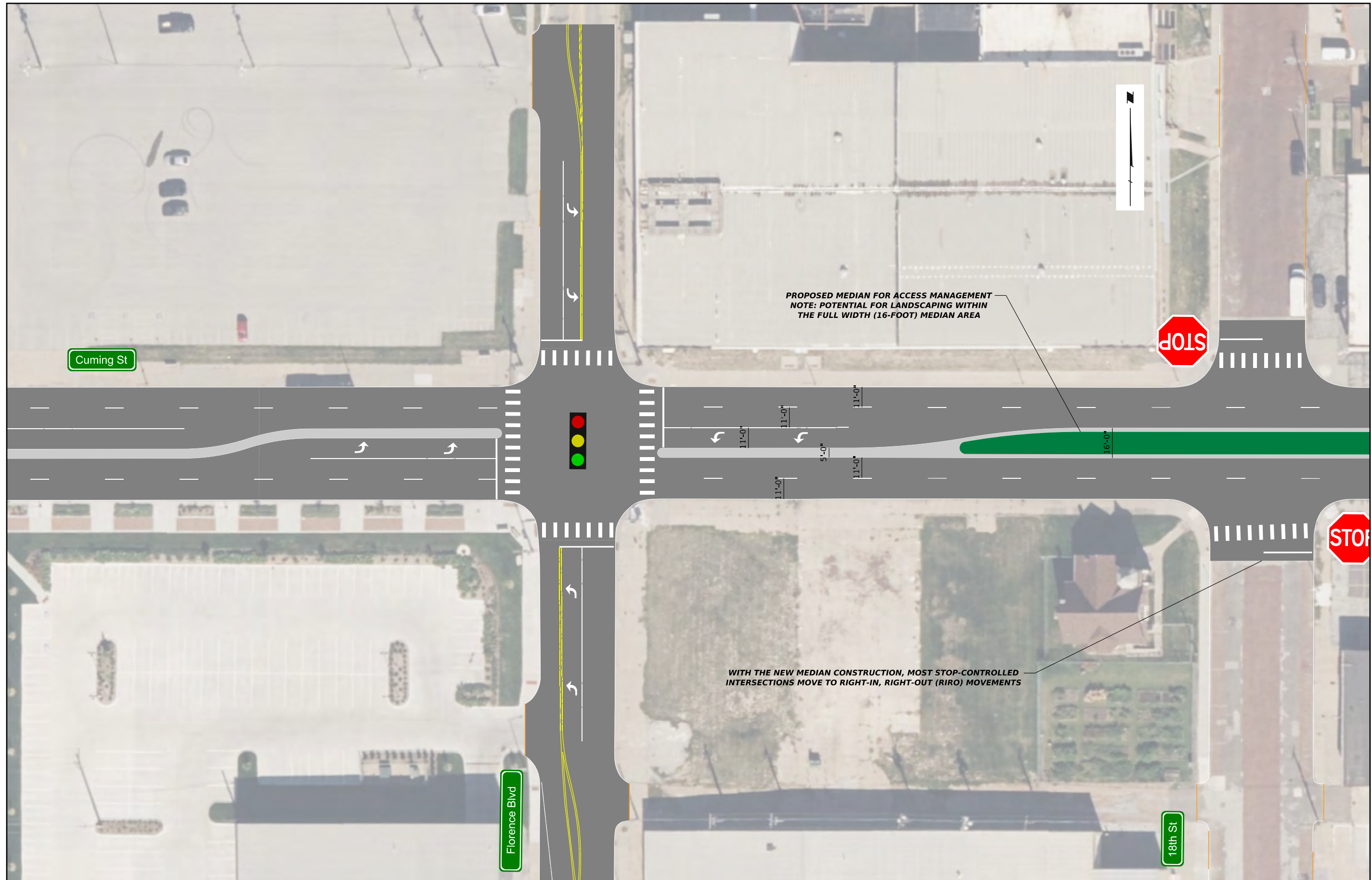


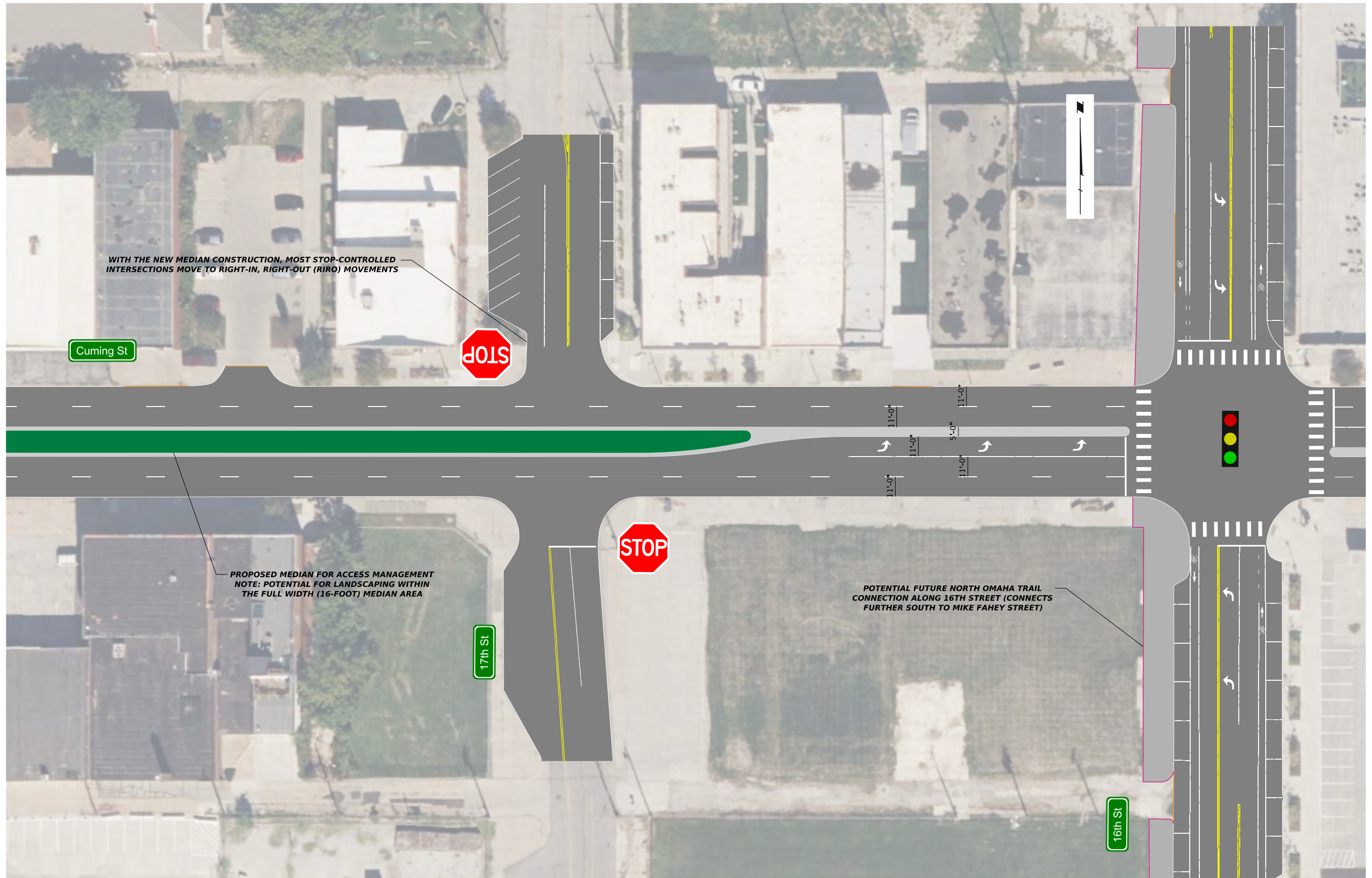


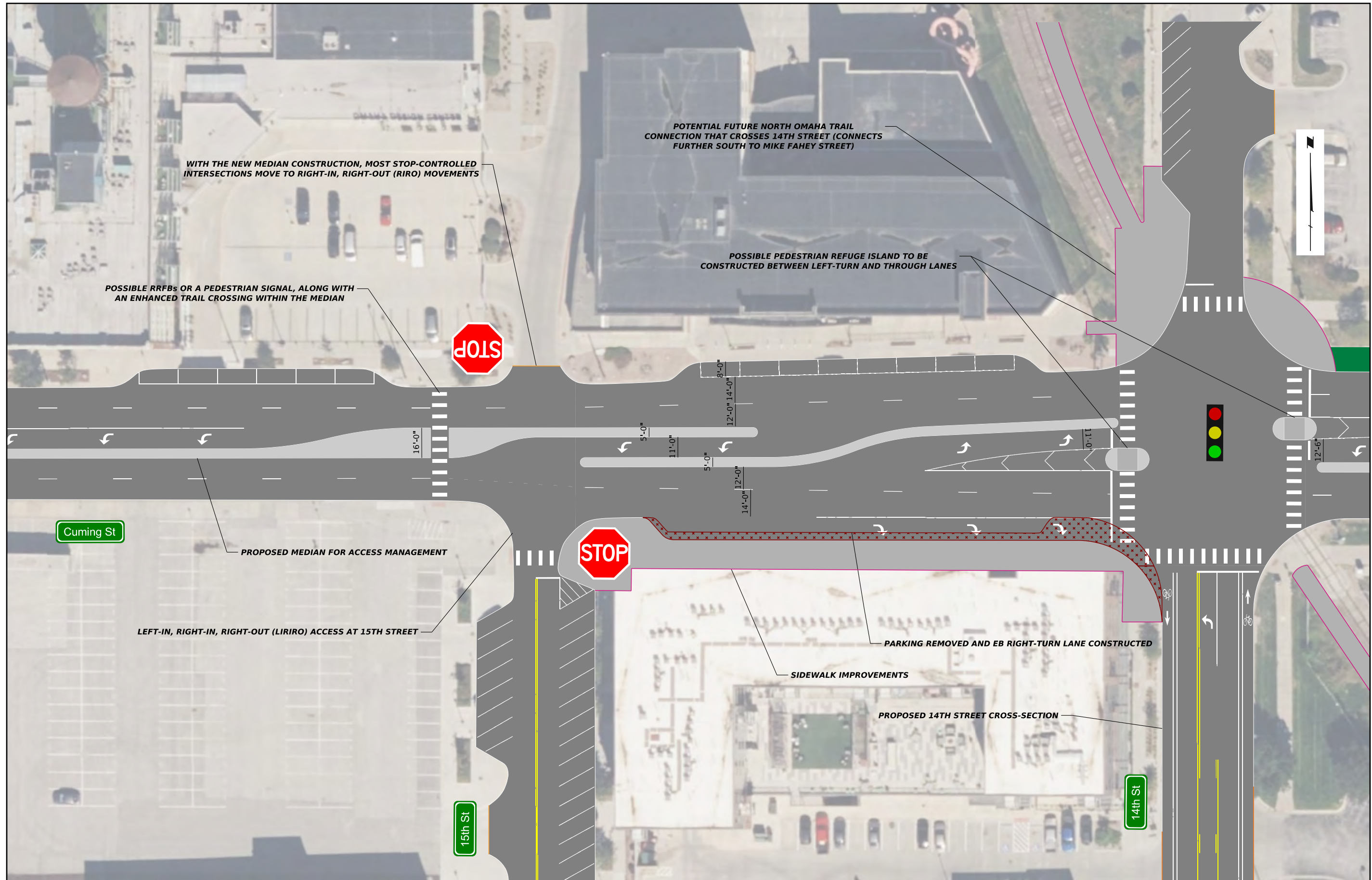


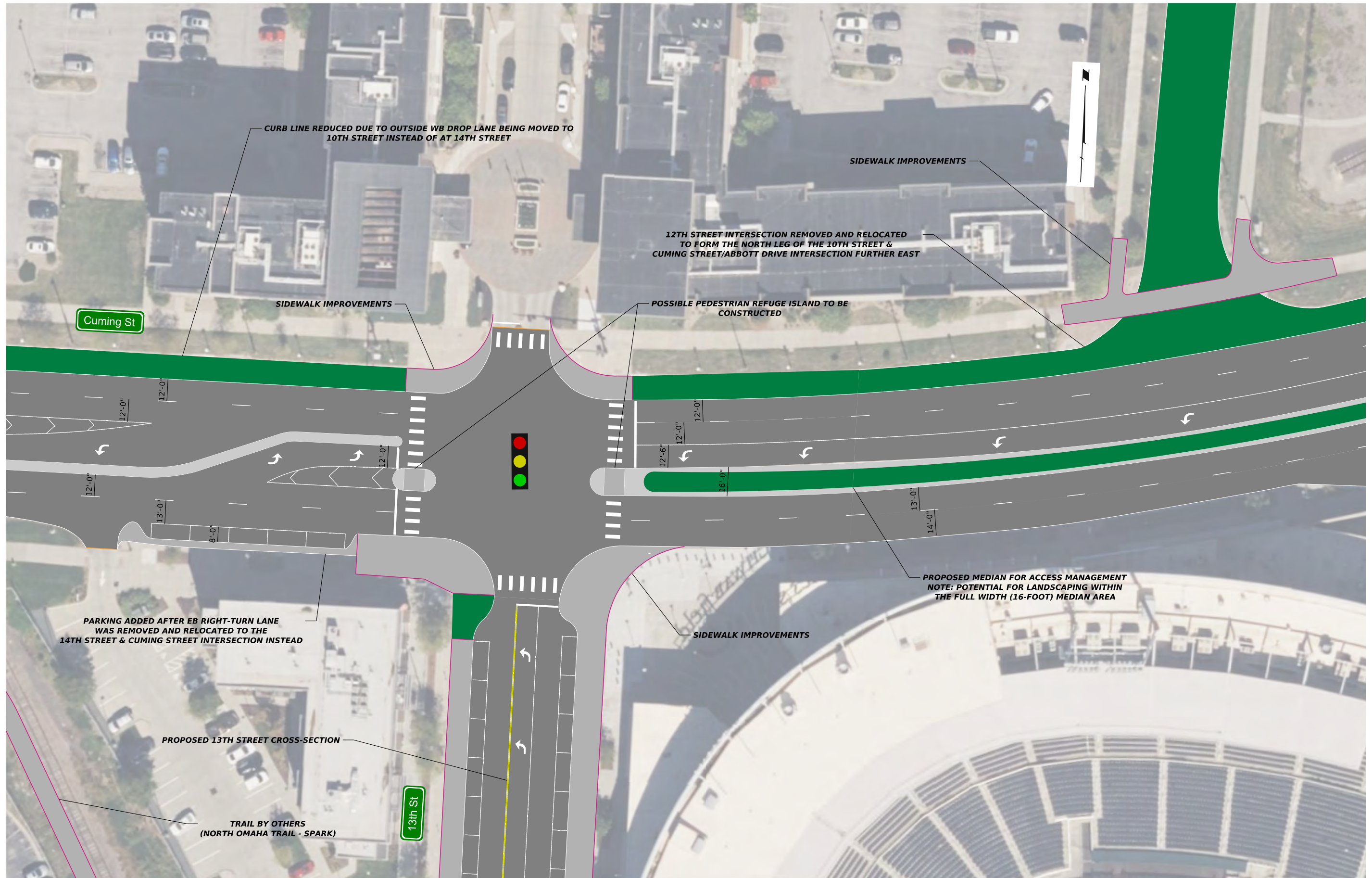


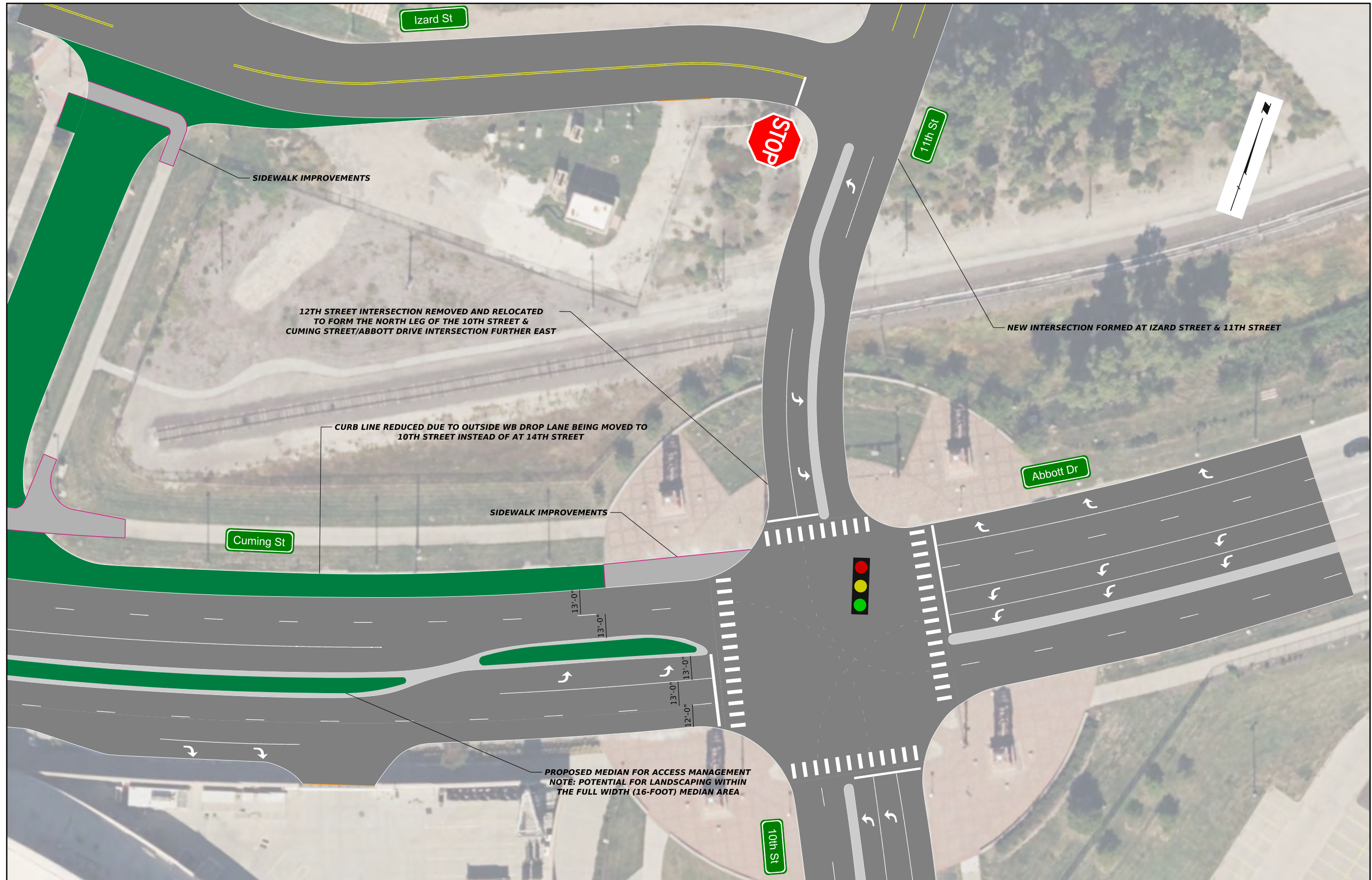




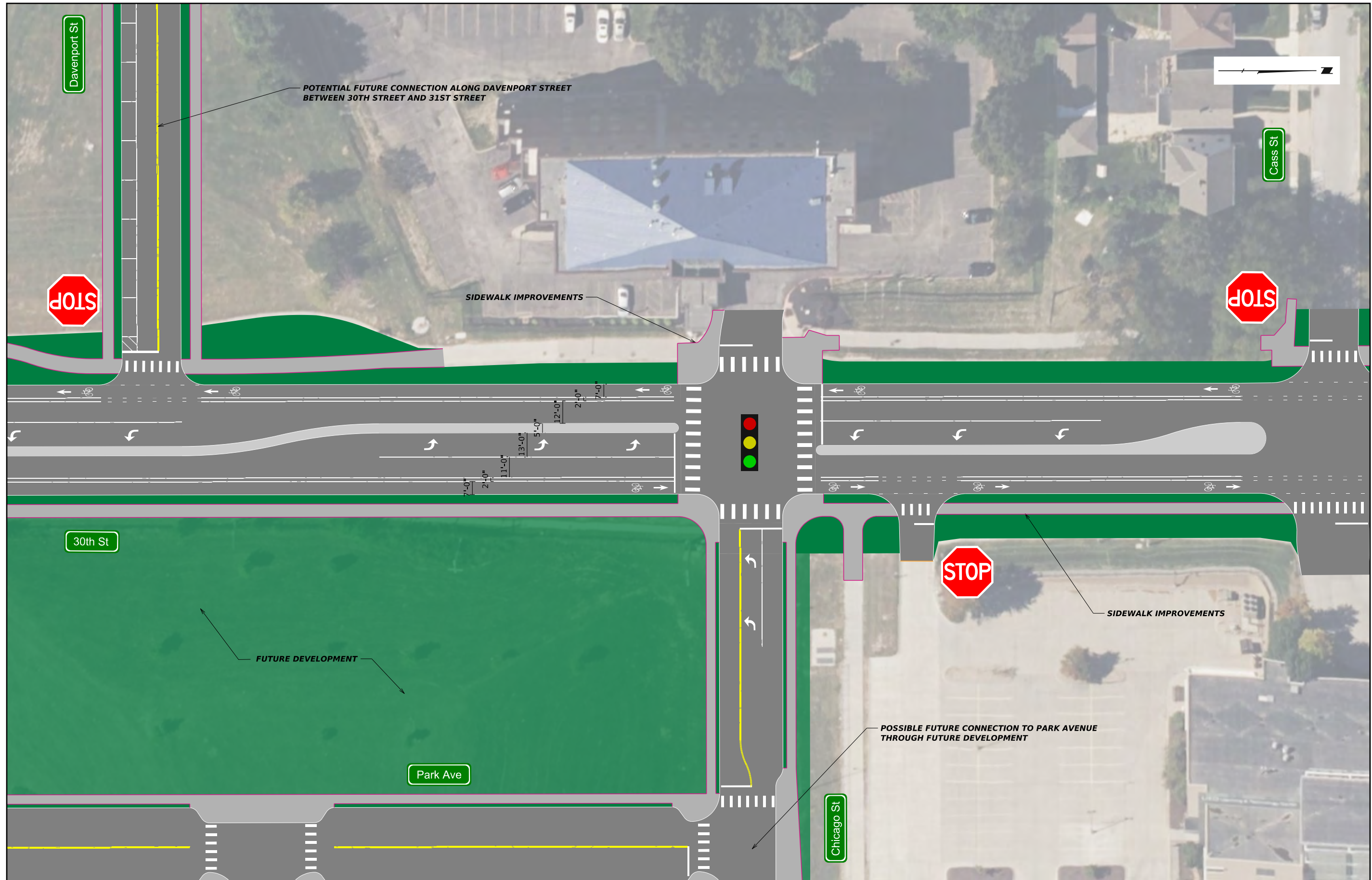


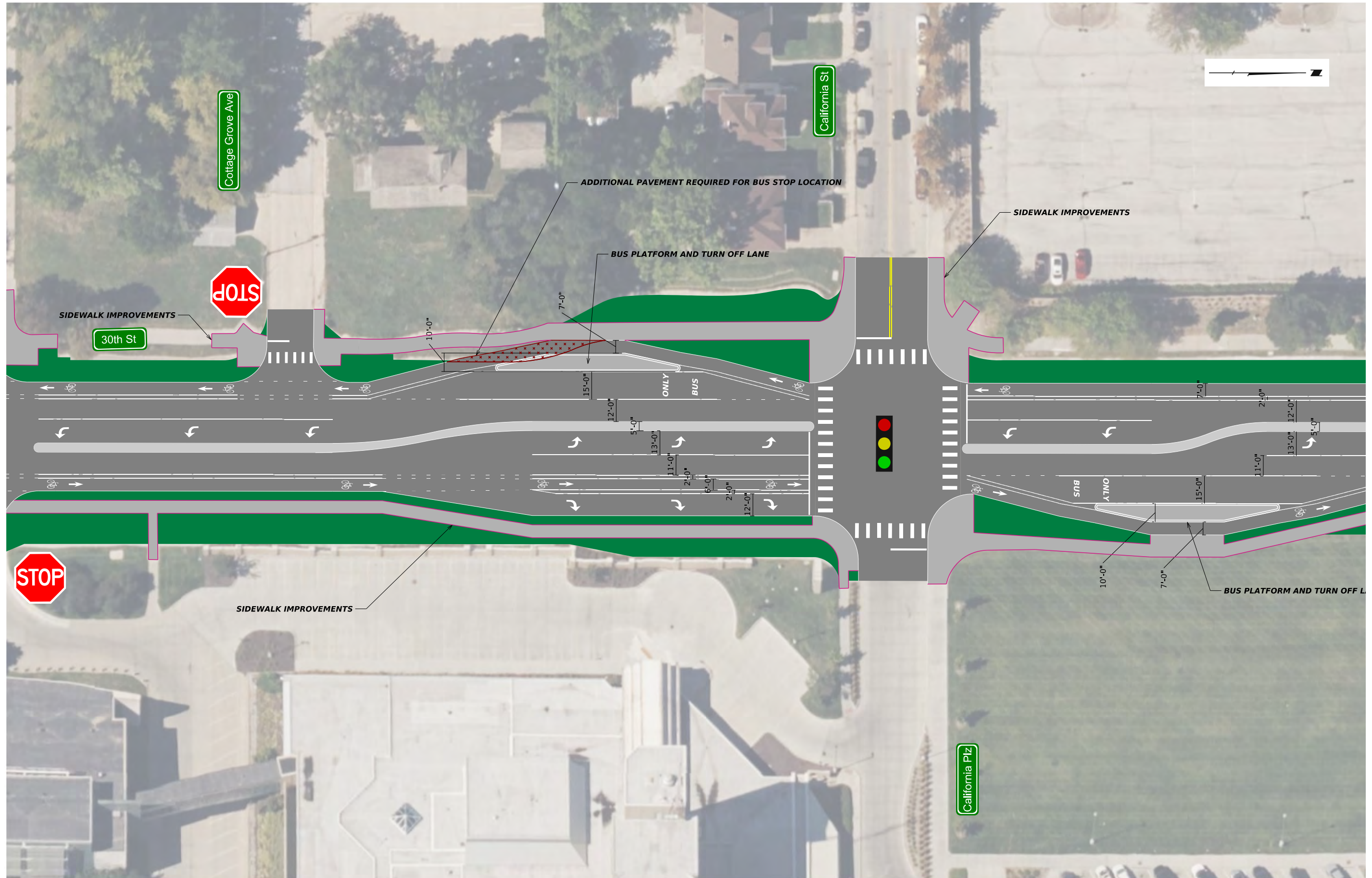


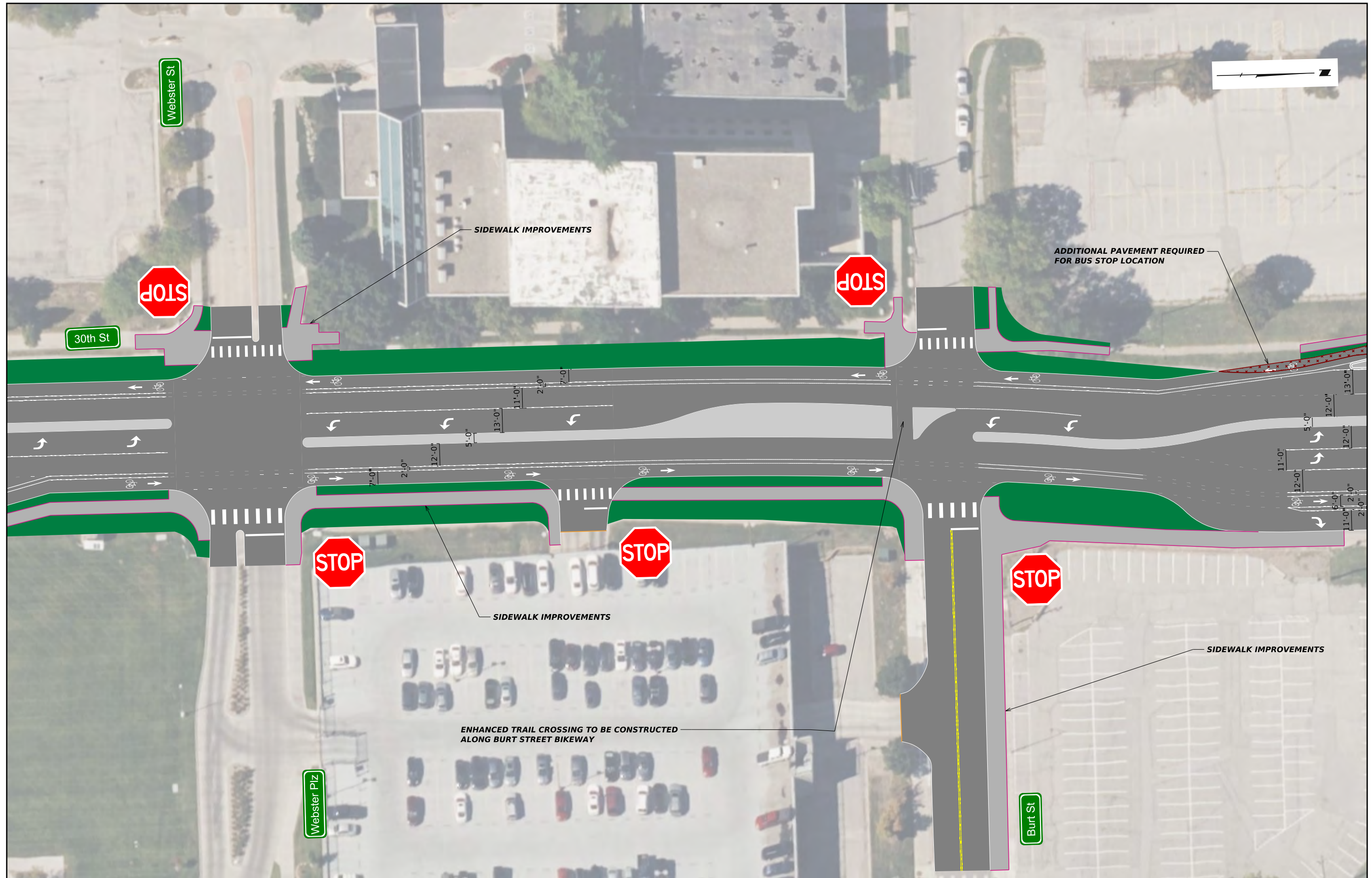


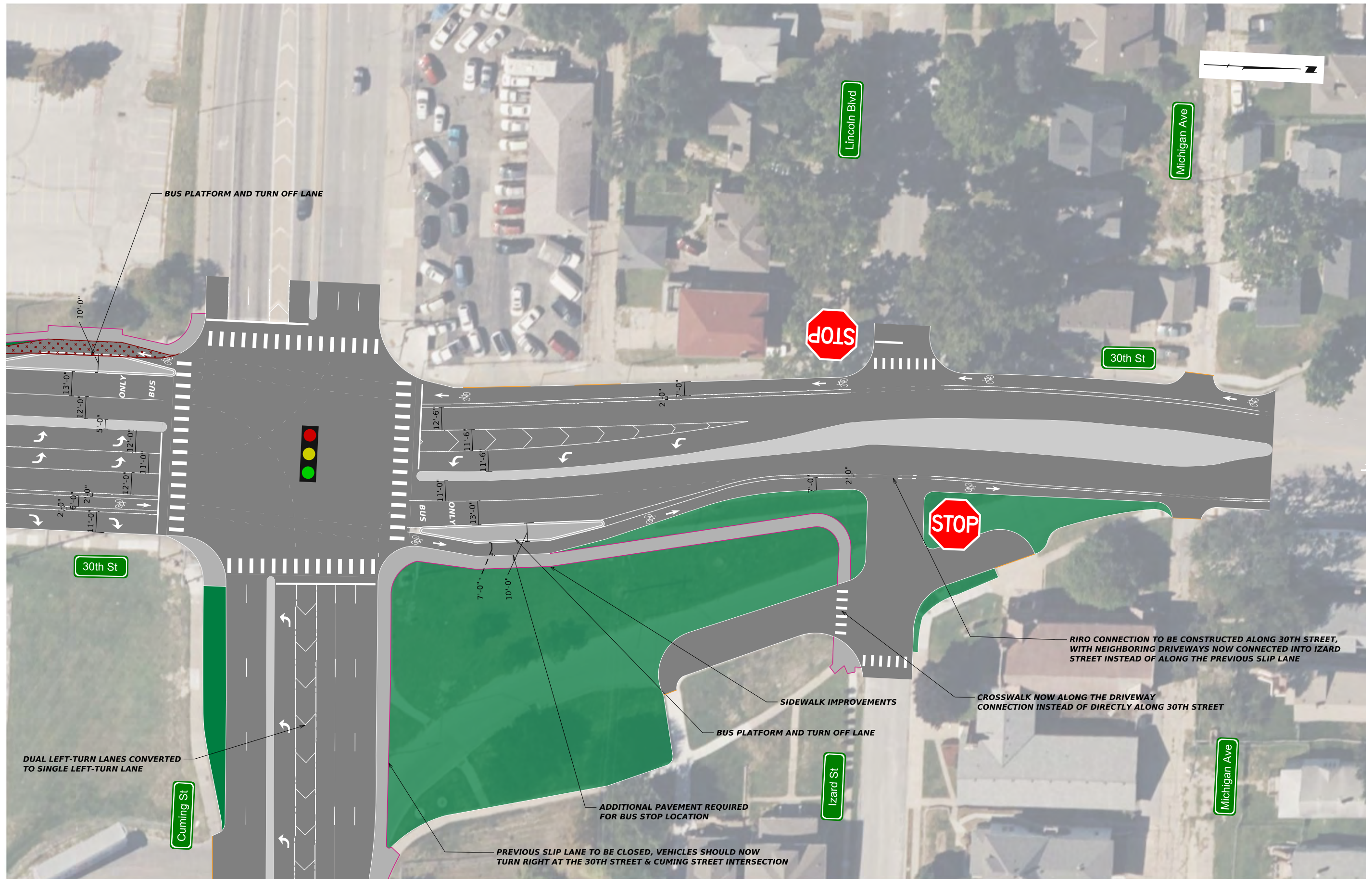


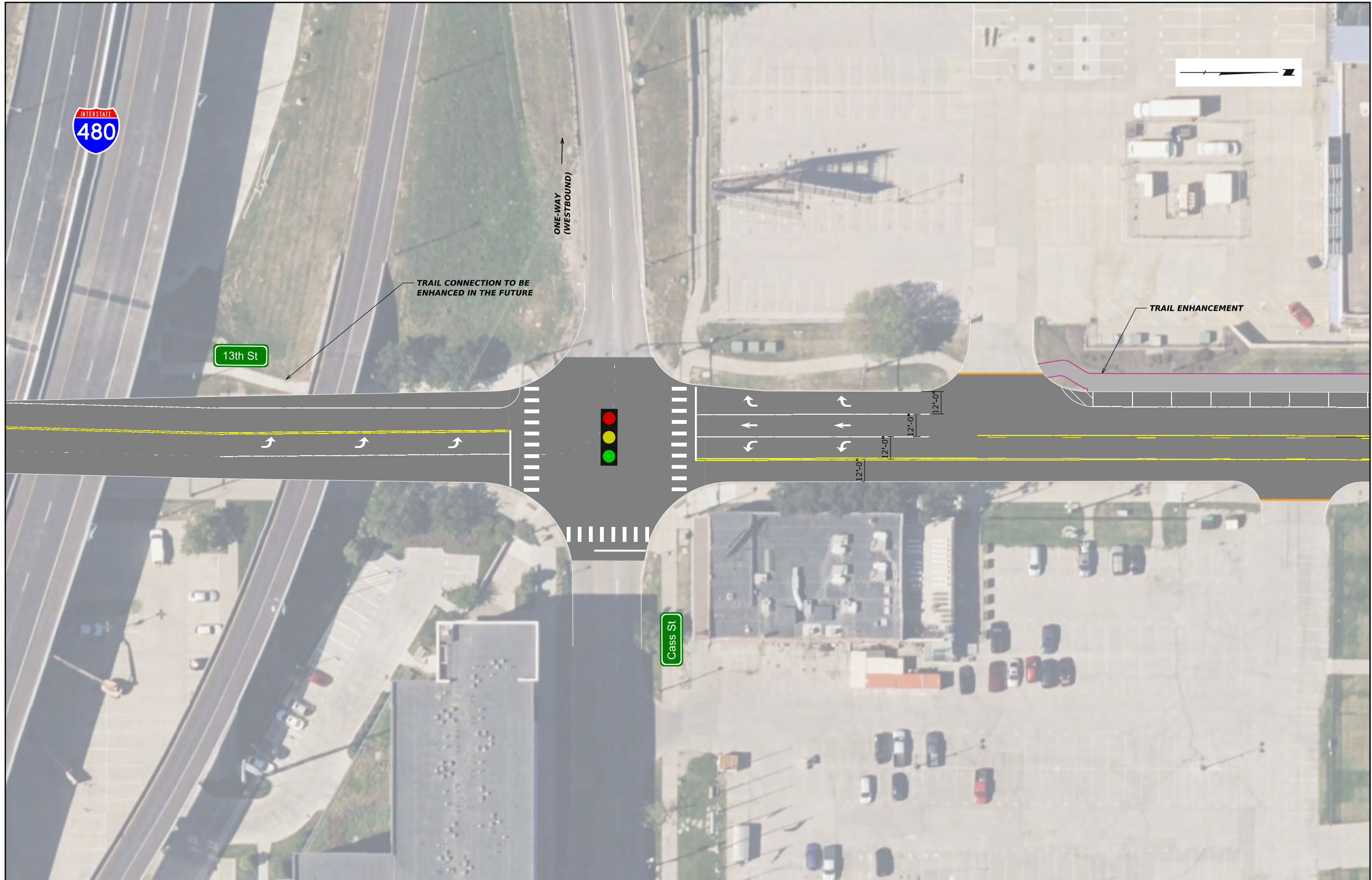


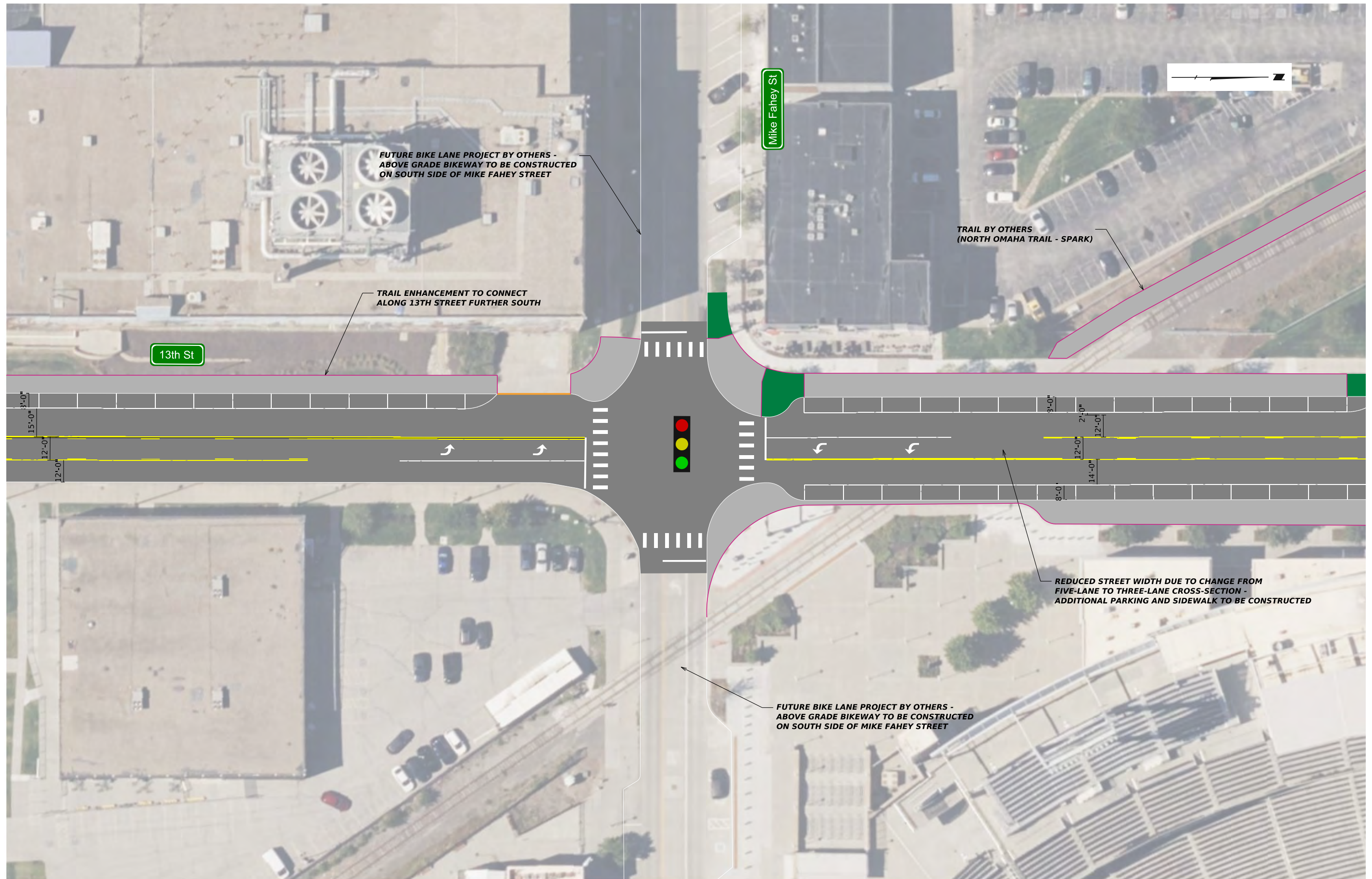


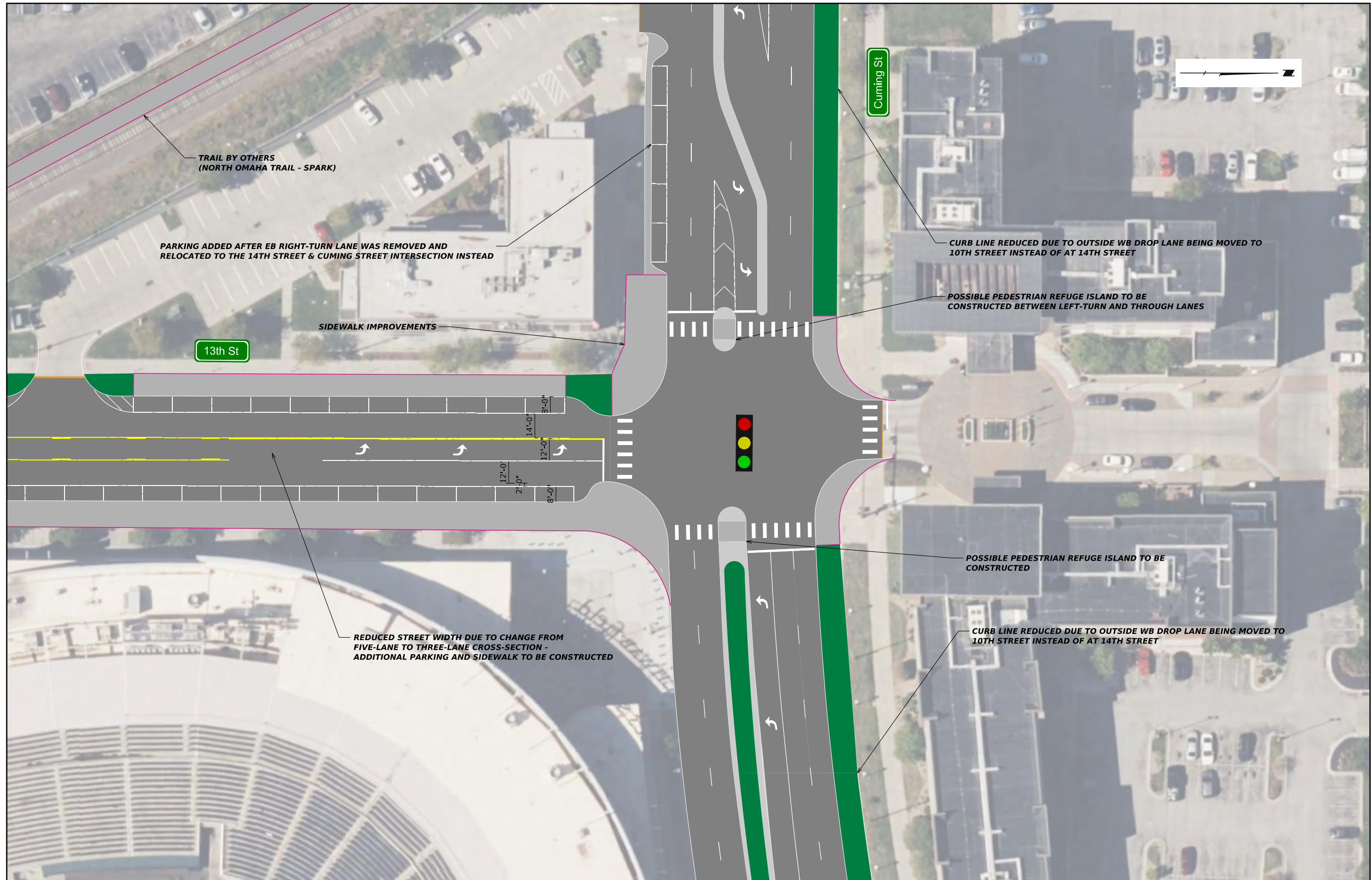


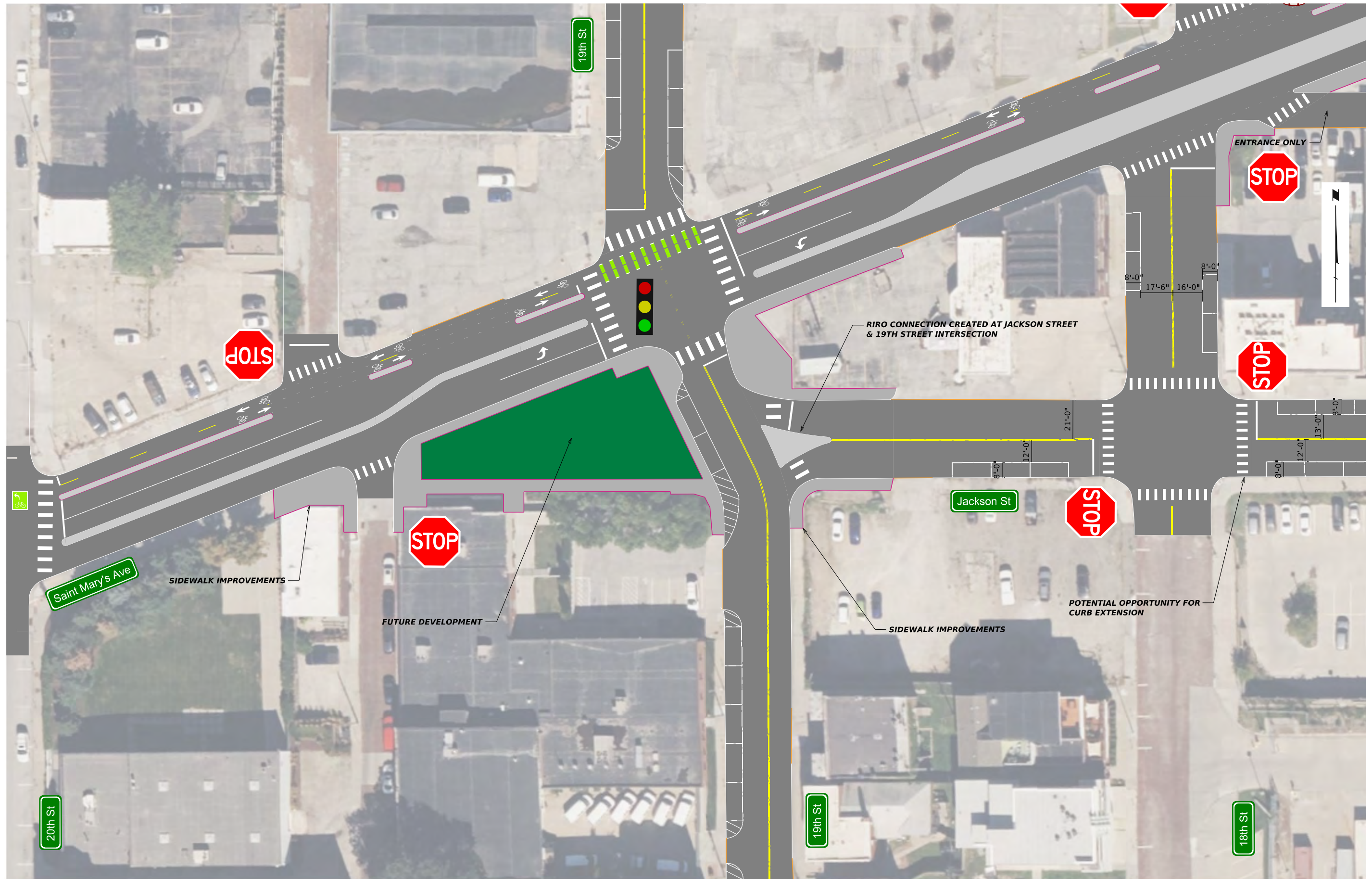


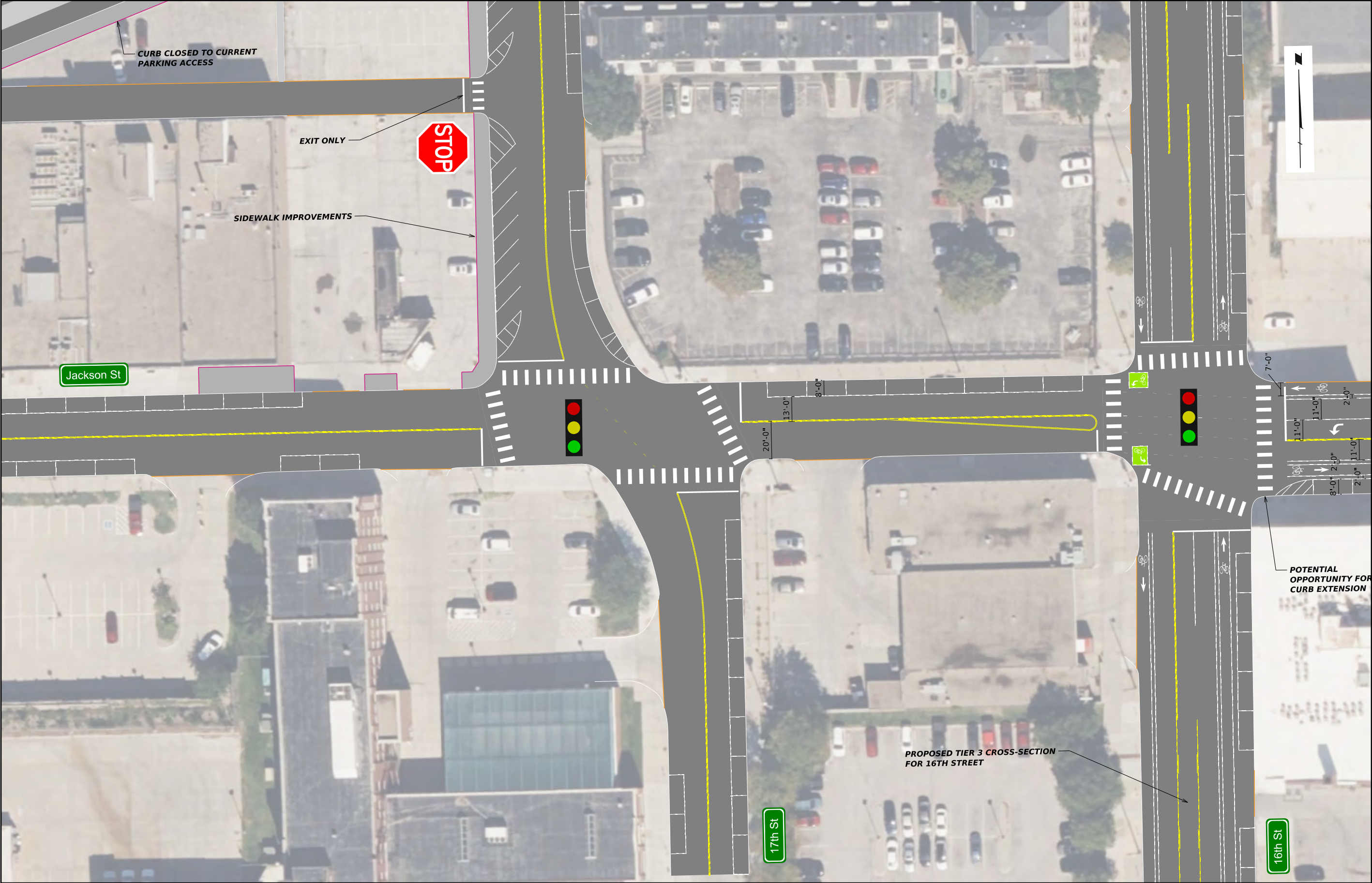


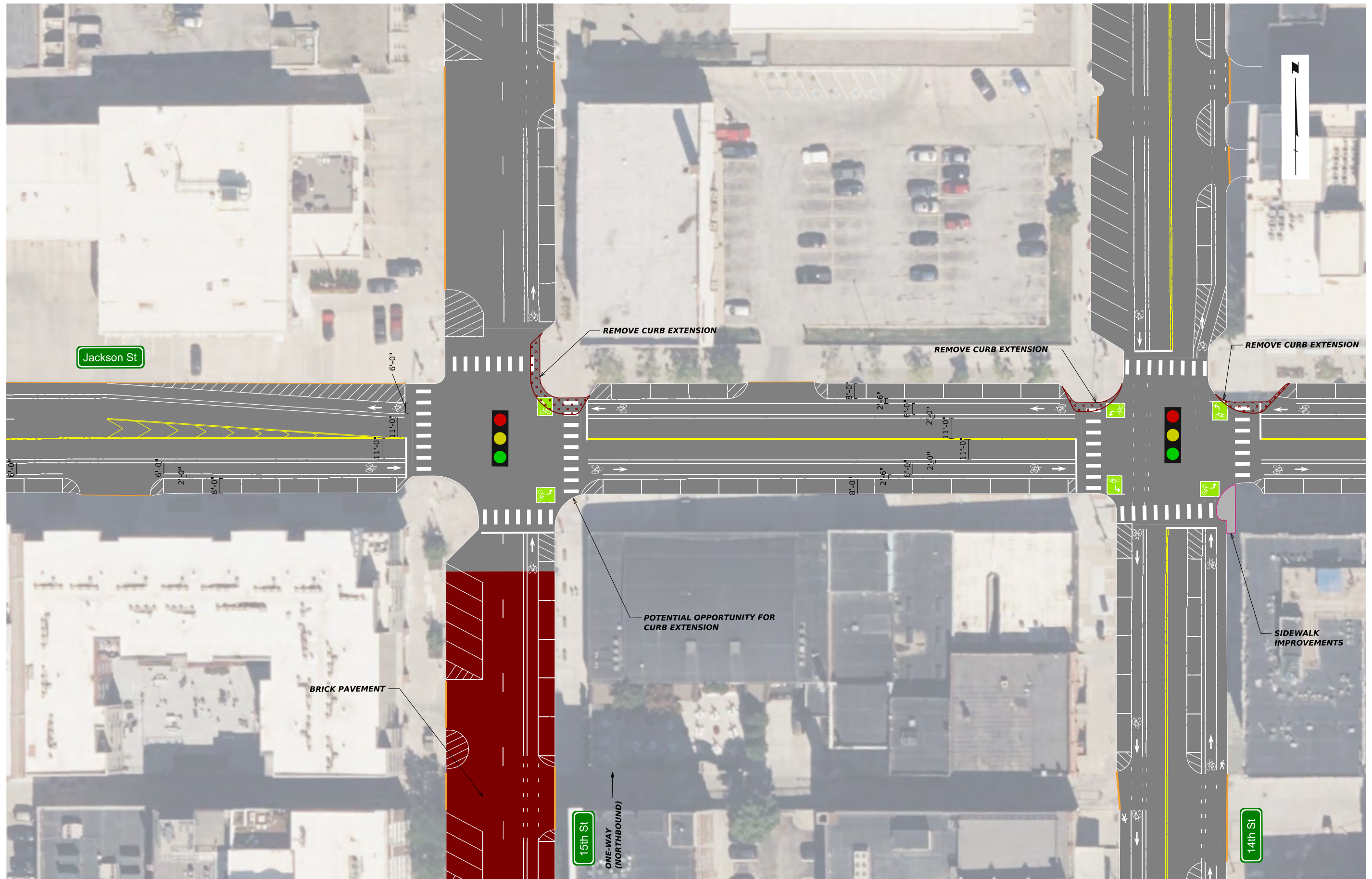


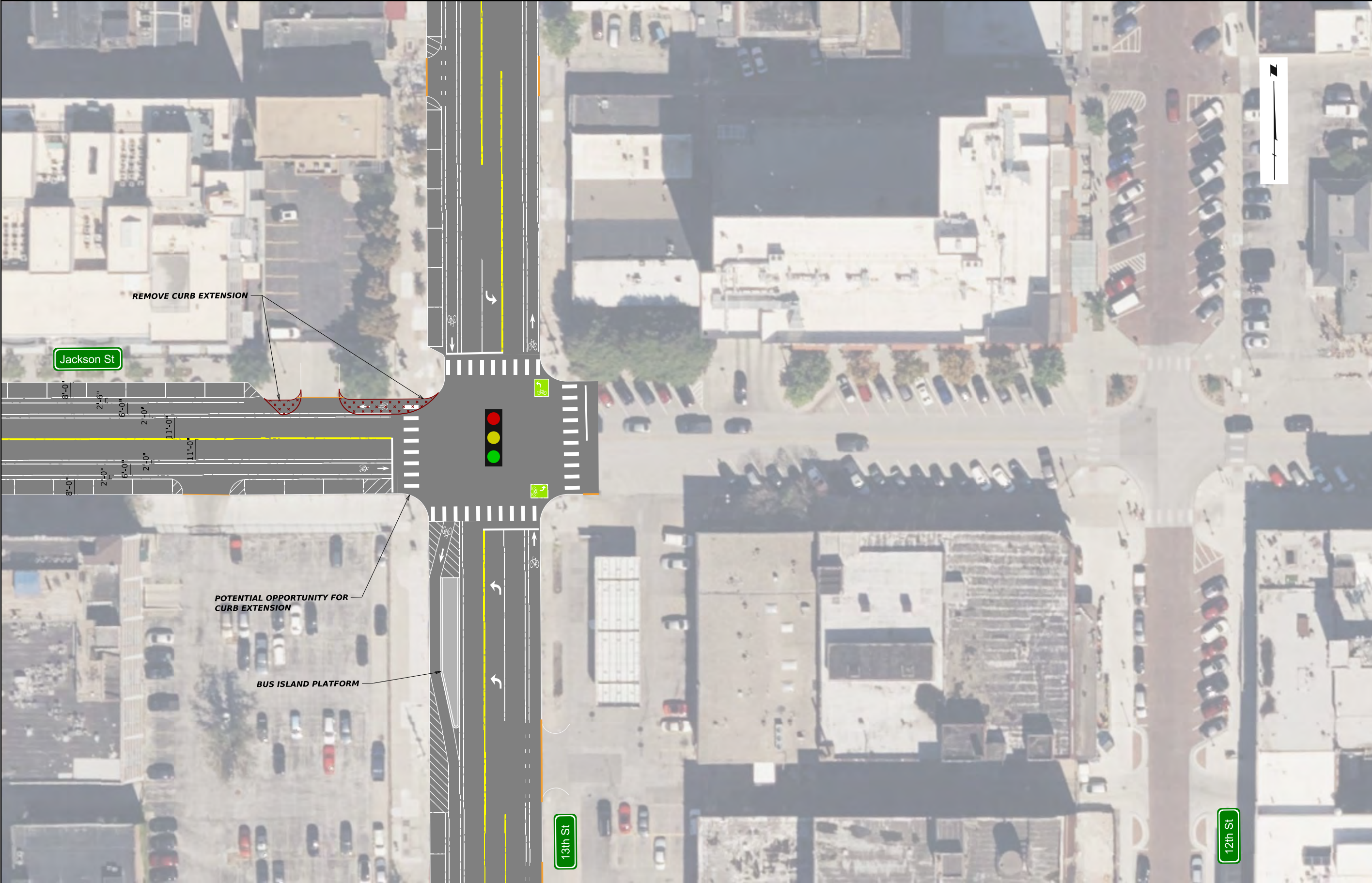


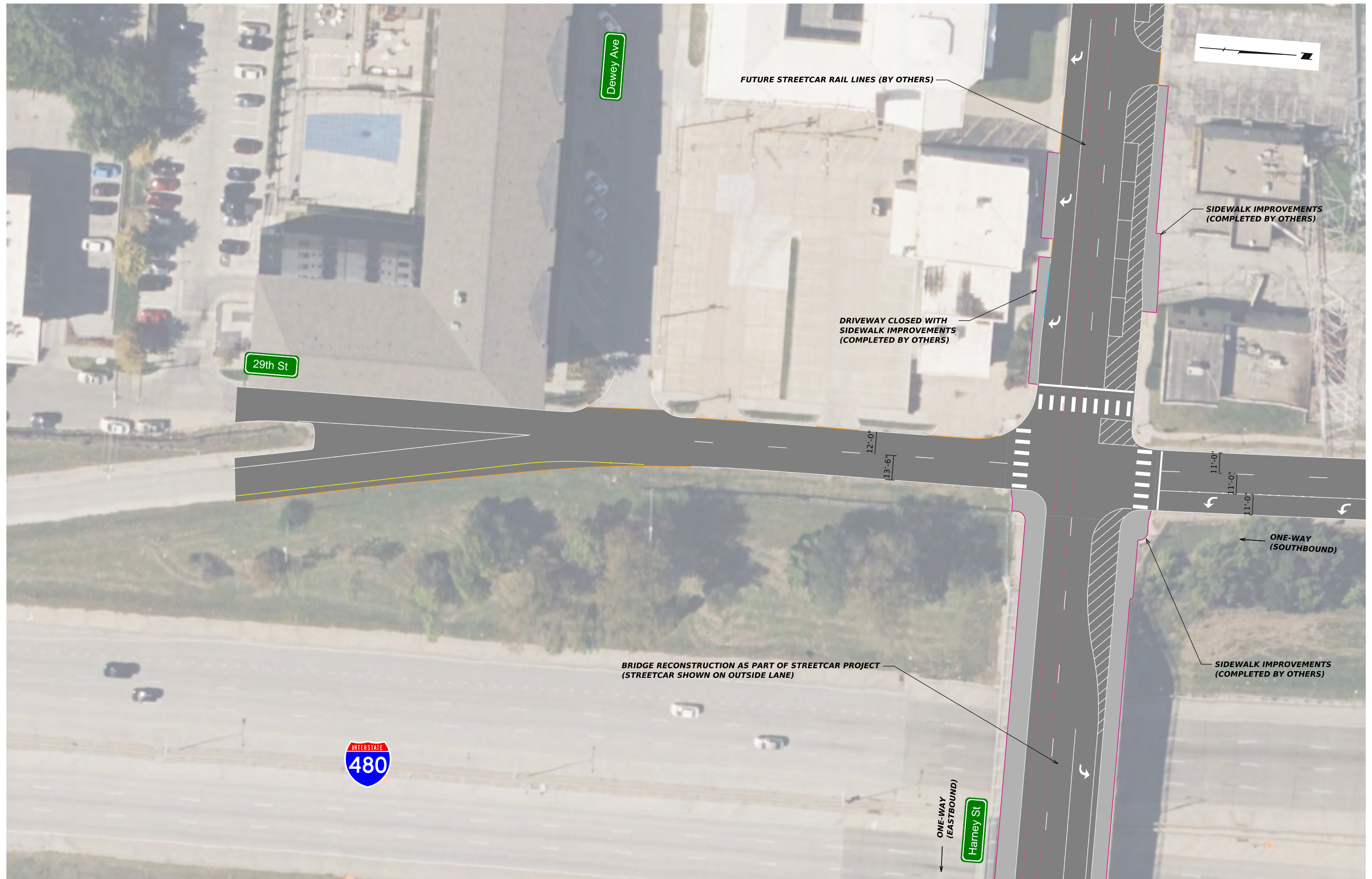






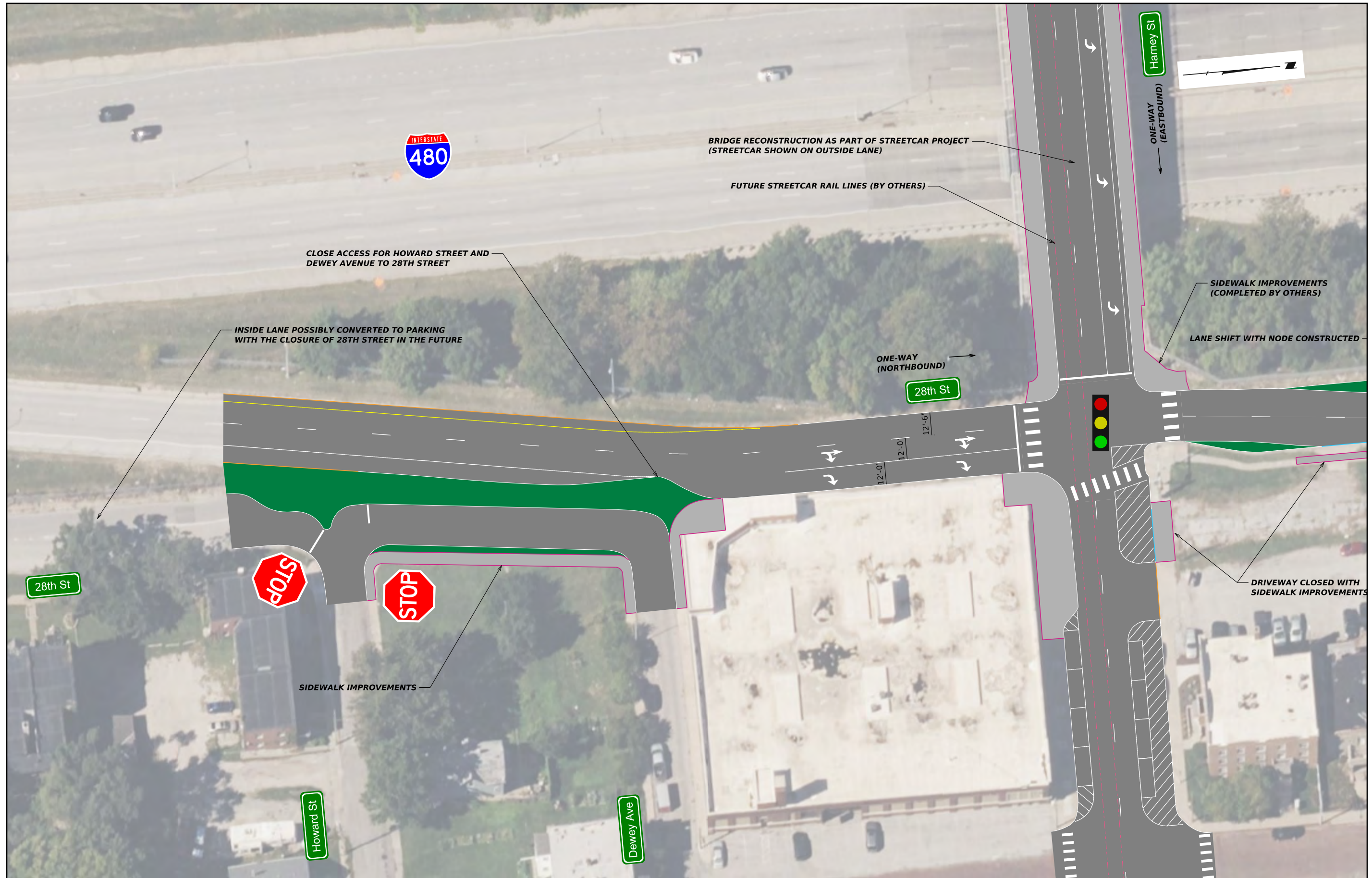


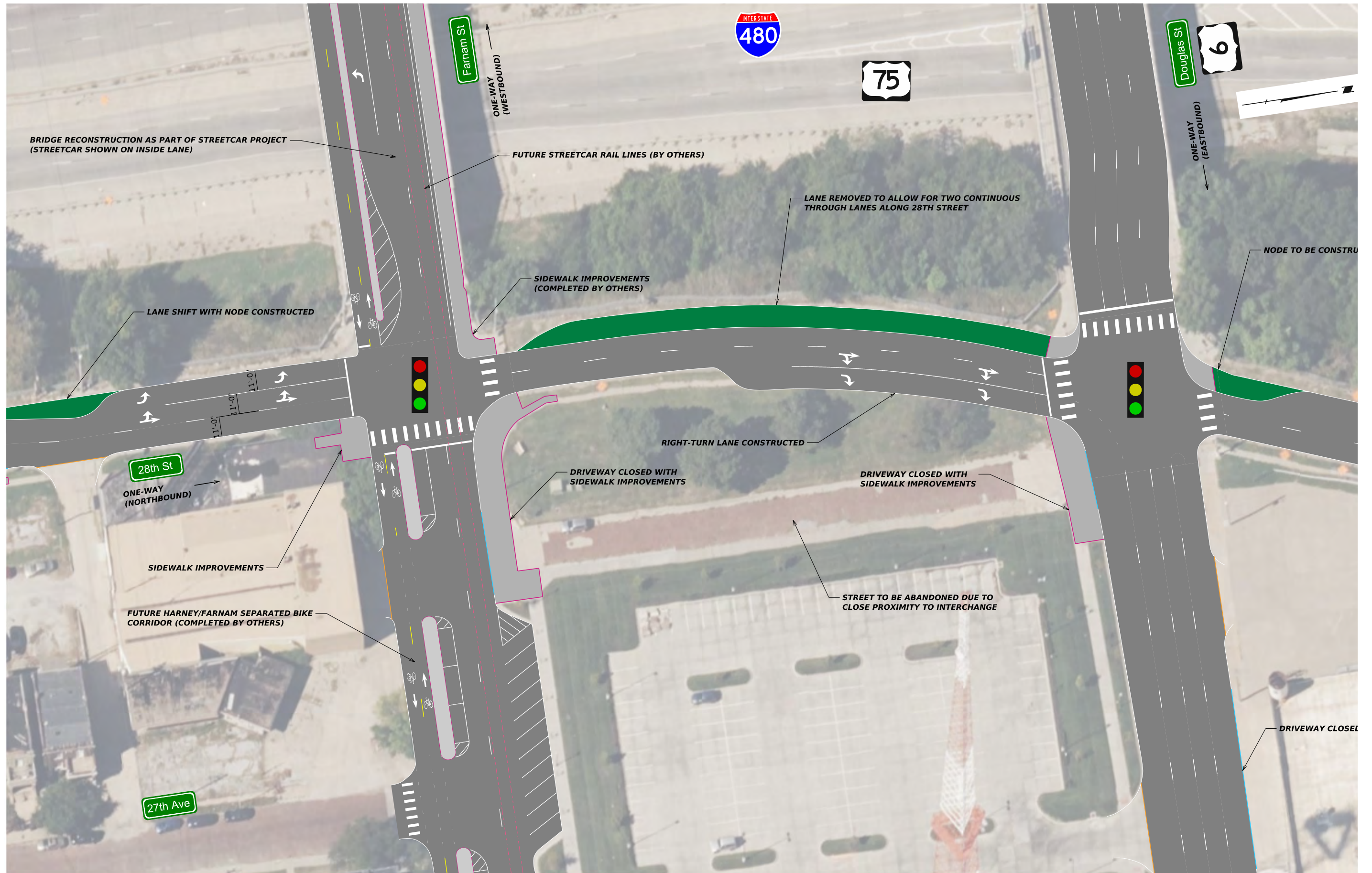


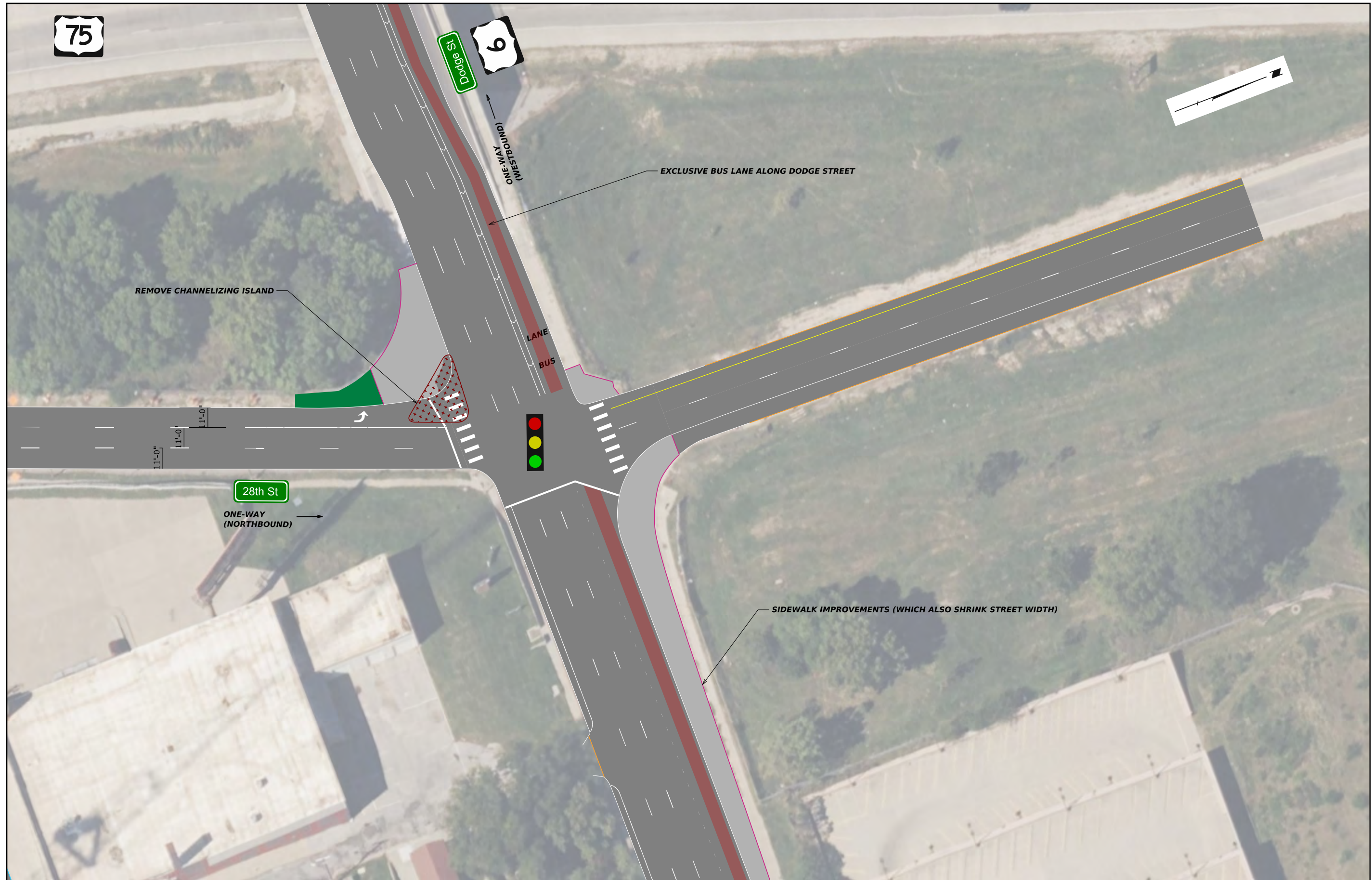


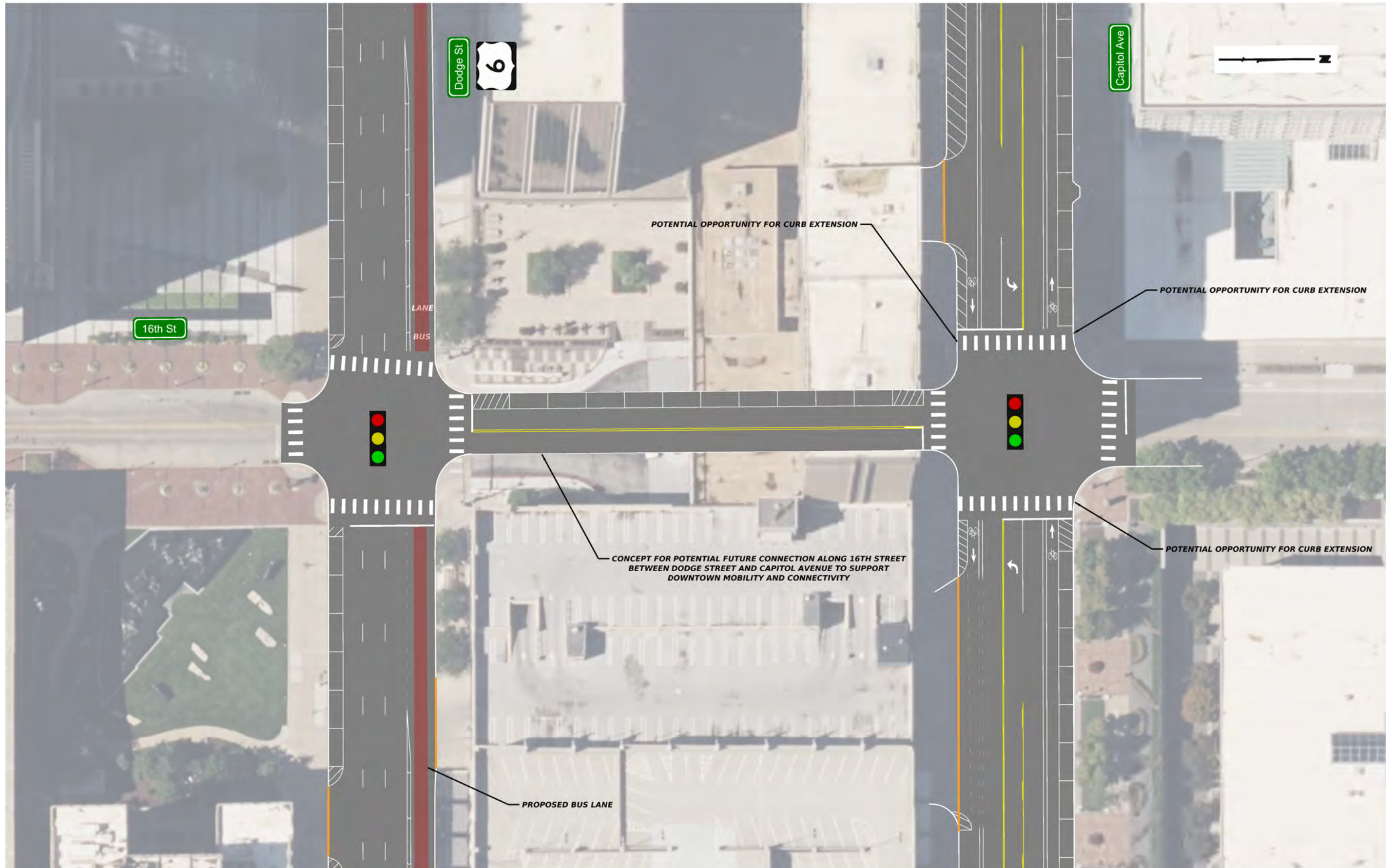












Prepared by:



11213 Davenport St  
Ste 200  
Omaha, NE 68154  
402.334.8877