APPENDIX J

RE-VEGETATION PLAN

PRELIMINARY PLAN
NOT FINAL - SUBJECT TO CHANGE

PROJECT NO.	SHEET NO.
STPC 3811 (2)	1

C.N. 22210
OPW51016

TYPICAL CUT SECTION

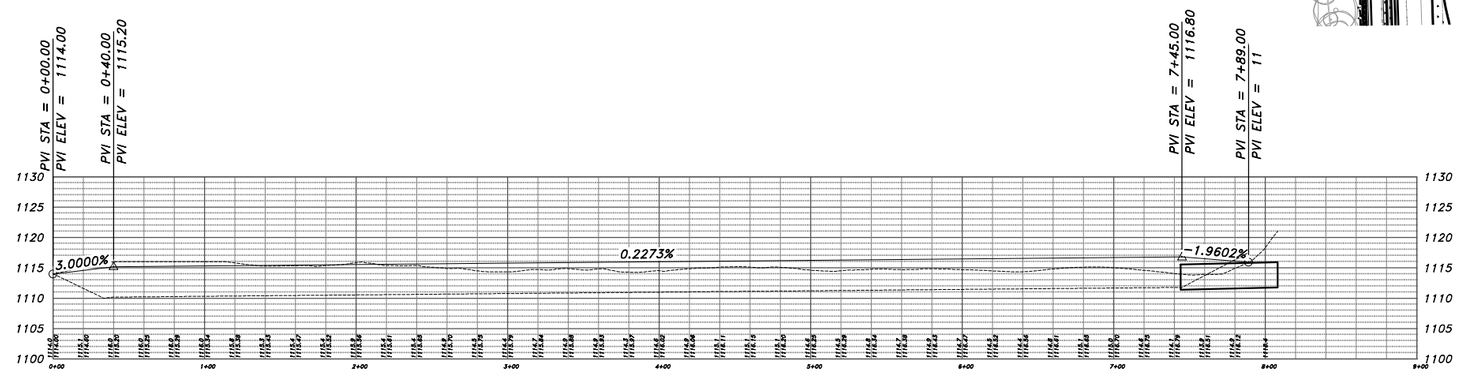

NW CHANNEL

THE PRELIMINARY APPROXIMATION FOR EMBANKMENT REQUIRED FOR CONSTRUCTION IN FLOOD POOL AREA IS 11,000 CU. YDS

LOCATIONS SHOWN FOR TREE PLANTINGS ARE SUBJECT TO CHANGE BASED ON SITE REVIEW BY THE CITY OF OMAHA PARKS DEPARTMENT DURING CONSTRUCTION ACTIVITIES

SEEDING MIX FOR REVEGETATION WITHIN CONSTRUCTION LIMITS WILL CONSIST OF LOW-GROWING PERENNIALS AND GRASSES. SPECIFIC SEED MIXTURE AND LOCATIONS OF SEEDING APPLICATION ARE SUBJECT TO CHANGE BASED ON THE CITY OF OMAHA PARKS DEPARTMENT RECOMMENDATIONS DURING FINAL DESIGN

X TREE REMOVAL	
TREE SIZES	NUMBER
0"–9"	13
9"–18"	35
18"–27"	29
27"–36"	10
36"+	5

N

NORTH WATER QUALITY BASIN TREE REMOVAL PLAN

FILENAME: X:_C3D Vault Projects\OPW 51016_168th-COMBINED\CAD\Source Drawings\OPW50417_Drainage Tree Removal and Planting.dwg
DATE PLOTTED: 11/18/2016 9:20 AM DRAWN BY: UEKHUS PLOT SCALE: 1:2

PRELIMINARY PLAN
NOT FINAL - SUBJECT TO CHANGE

PROJECT NO.	SHEET NO.
STPC 3811 (2)	2

C.N. 22210
OPW51016

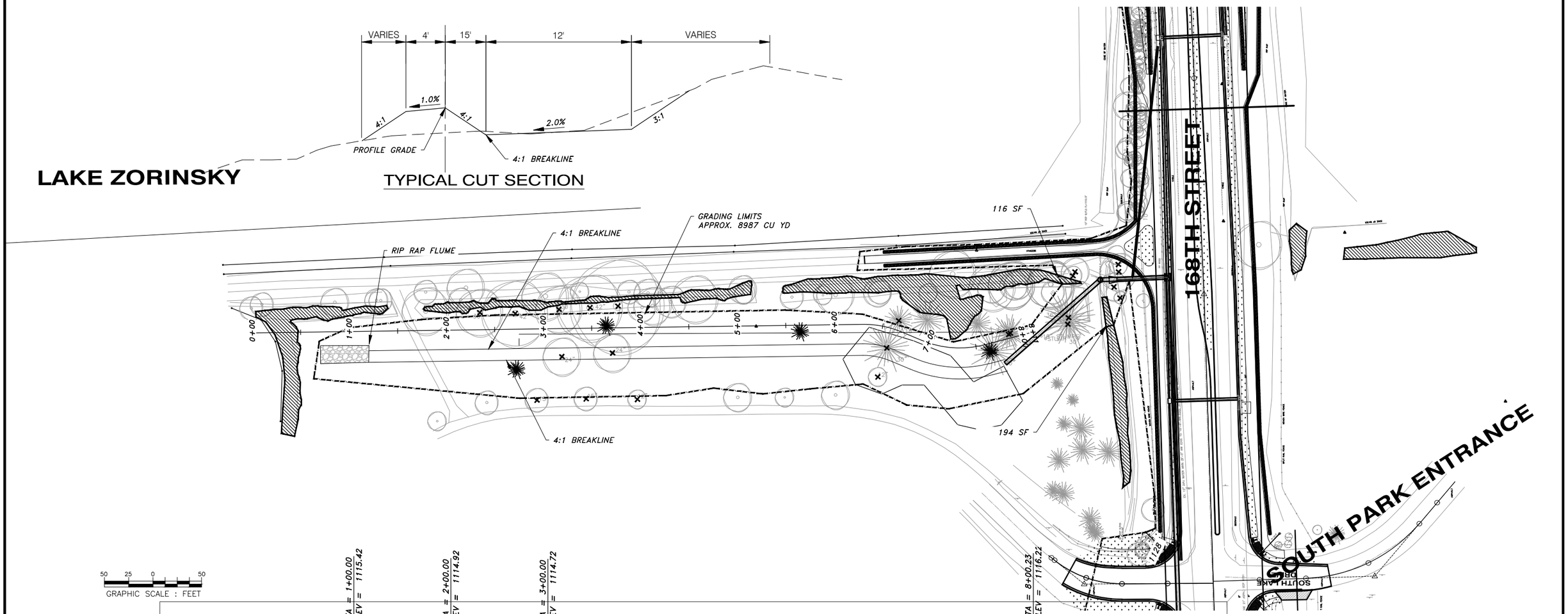

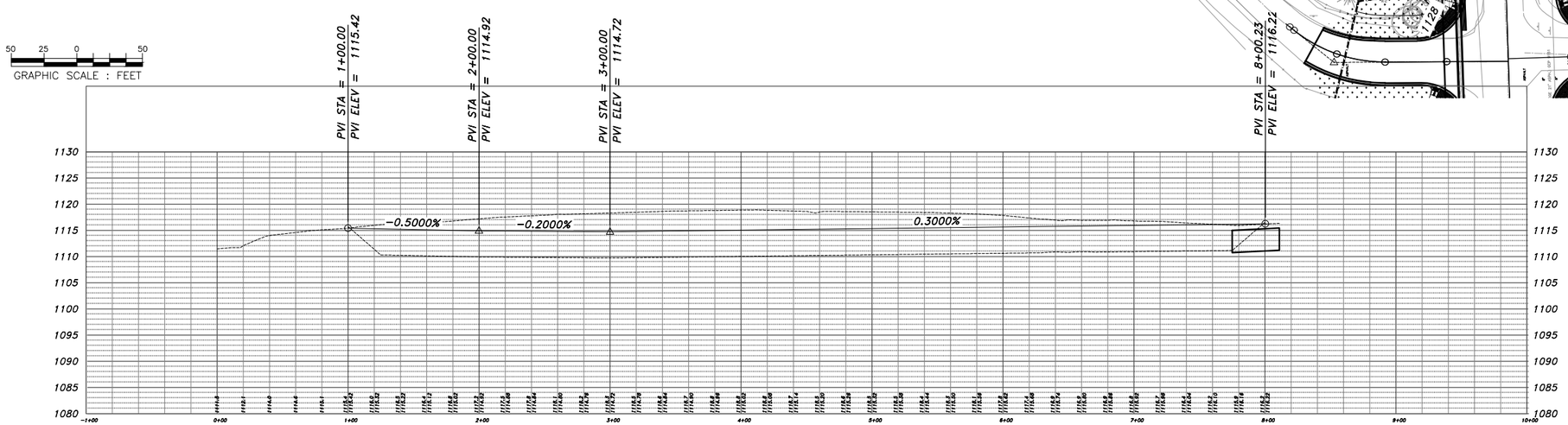

SW CHANNEL

THE PRELIMINARY APPROXIMATION FOR EMBANKMENT REQUIRED FOR CONSTRUCTION IN FLOOD POOL AREA IS 11,000 CU. YDS

LOCATIONS SHOWN FOR TREE PLANTINGS ARE SUBJECT TO CHANGE BASED ON SITE REVIEW BY THE CITY OF OMAHA PARKS DEPARTMENT DURING CONSTRUCTION ACTIVITIES

SEEDING MIX FOR REVEGETATION WITHIN CONSTRUCTION LIMITS WILL CONSIST OF LOW-GROWING PERENNIALS AND GRASSES. SPECIFIC SEED MIXTURE AND LOCATIONS OF SEEDING APPLICATION ARE SUBJECT TO CHANGE BASED ON THE CITY OF OMAHA PARKS DEPARTMENT RECOMMENDATIONS DURING FINAL DESIGN

X TREE REMOVAL

TREE SIZES	NUMBER
0"-9"	1
9"-18"	10
18"-27"	5
27"-36"	5
36"+	4

N

SOUTH WATER QUALITY BASIN TREE REMOVAL PLAN

FILENAME: X:_C3D Vault Projects\OPW 51016_168th-COMBINED\CAD\Source Drawings\OPW50417_Drainage Tree Removal and Planting.dwg
DATE PLOTTED: 11/18/2016 9:18 AM DRAWN BY: LIEKHUS PLOT SCALE: 1:2

PRELIMINARY PLAN
NOT FINAL - SUBJECT TO CHANGE

PROJECT NO.	SHEET NO.
STPC 3811 (2)	3

C.N. 22210
OPW51016

TYPICAL CUT SECTION

LEGEND

CONIFER TREE

DECIDUOUS TREE

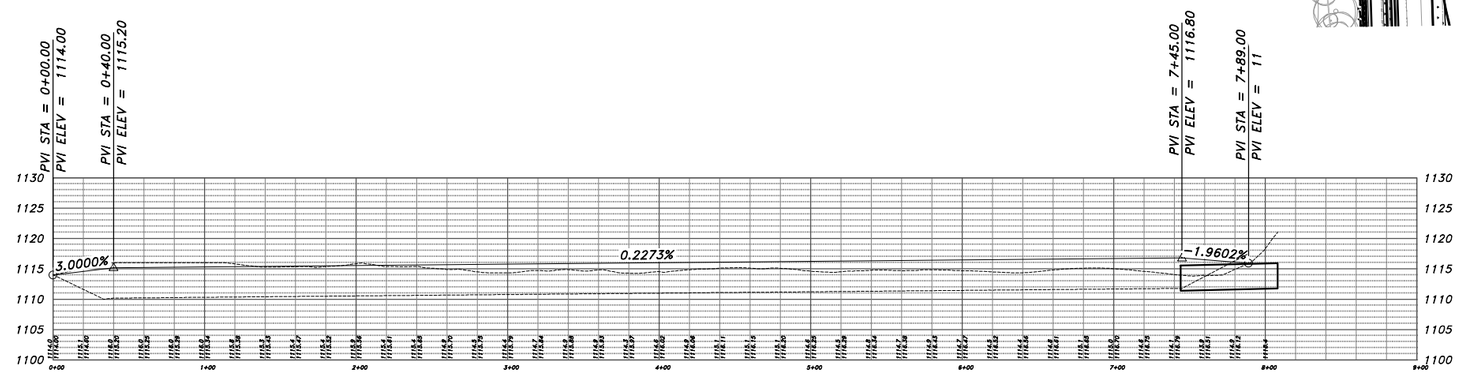

NW CHANNEL

THE PRELIMINARY APPROXIMATION FOR EMBANKMENT REQUIRED FOR CONSTRUCTION IN FLOOD POOL AREA IS 11,000 CU. YDS

LOCATIONS SHOWN FOR TREE PLANTINGS ARE SUBJECT TO CHANGE BASED ON SITE REVIEW BY THE CITY OF OMAHA PARKS DEPARTMENT DURING CONSTRUCTION ACTIVITIES

SEEDING MIX FOR REVEGETATION WITHIN CONSTRUCTION LIMITS WILL CONSIST OF LOW-GROWING PERENNIALS AND GRASSES. SPECIFIC SEED MIXTURE AND LOCATIONS OF SEEDING APPLICATION ARE SUBJECT TO CHANGE BASED ON THE CITY OF OMAHA PARKS DEPARTMENT RECOMMENDATIONS DURING FINAL DESIGN

N

NORTH WATER QUALITY BASIN TREE PLANTING PLAN

FILENAME: X:_C3D Vault Projects\OPW 51016_168th-COMBINED\CAD\Source Drawings\OPW50417_Drainage Tree Removal and Planting.dwg
DATE PLOTTED: 11/18/2016 9:17 AM DRAWN BY: LEKHUS PLOT SCALE: 1:2

PRELIMINARY PLAN
NOT FINAL - SUBJECT TO CHANGE

PROJECT NO.	SHEET NO.
STPC 3811 (2)	4

C.N. 22210
OPW51016

LAKE ZORINSKY

TYPICAL CUT SECTION

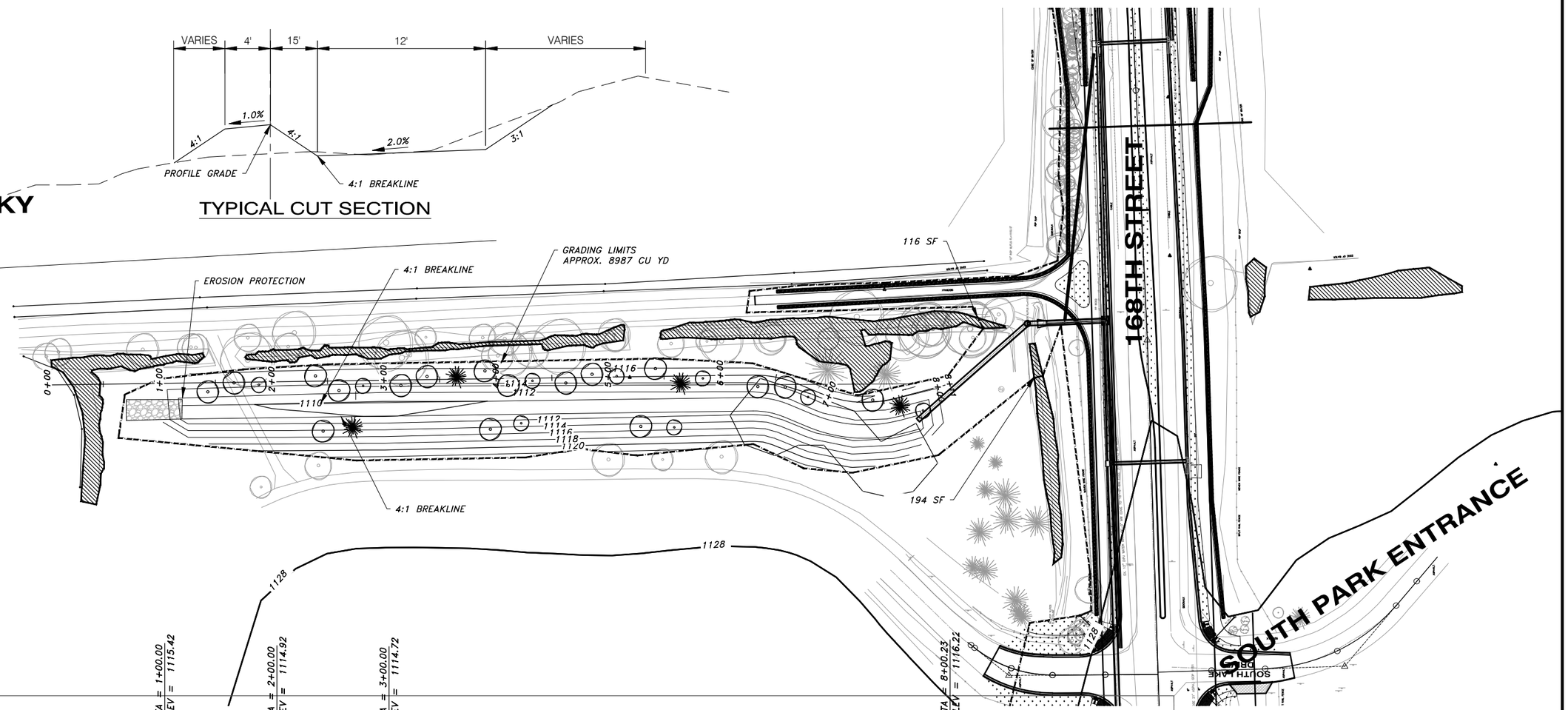

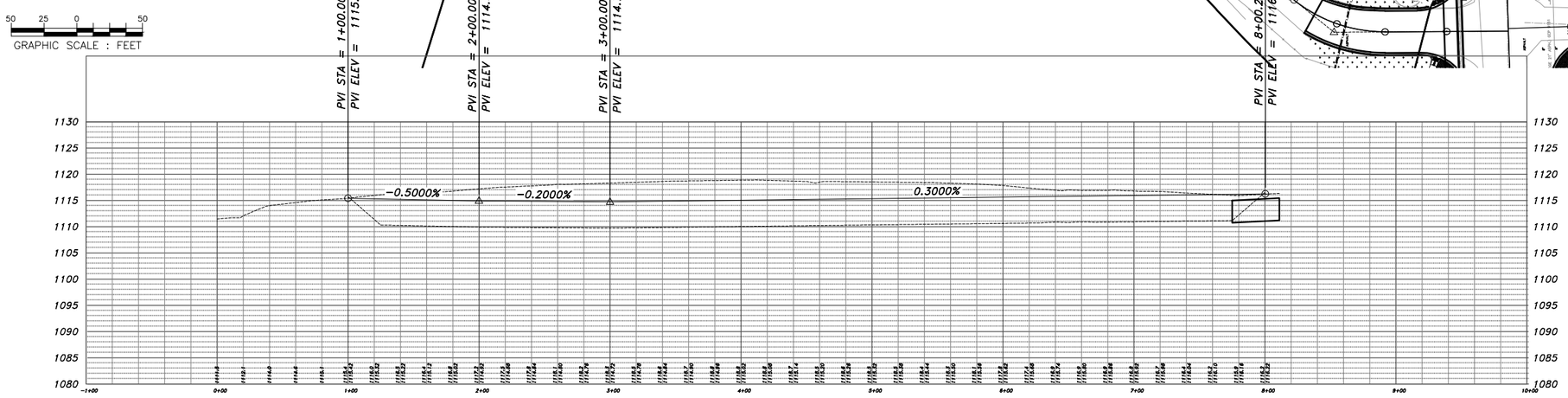

SW CHANNEL

THE PRELIMINARY APPROXIMATION FOR EMBANKMENT REQUIRED FOR CONSTRUCTION IN FLOOD POOL AREA IS 11,000 CU. YDS

LOCATIONS SHOWN FOR TREE PLANTINGS ARE SUBJECT TO CHANGE BASED ON SITE REVIEW BY THE CITY OF OMAHA PARKS DEPARTMENT DURING CONSTRUCTION ACTIVITIES

SEEDING MIX FOR REVEGETATION WITHIN CONSTRUCTION LIMITS WILL CONSIST OF LOW-GROWING PERENNIALS AND GRASSES. SPECIFIC SEED MIXTURE AND LOCATIONS OF SEEDING APPLICATION ARE SUBJECT TO CHANGE BASED ON THE CITY OF OMAHA PARKS DEPARTMENT RECOMMENDATIONS DURING FINAL DESIGN

LEGEND

CONIFER TREE

DECIDUOUS TREE

N

SOUTH WATER QUALITY BASIN TREE PLANTING PLAN

FILENAME: X:_C3D Vault Projects\OPW 51016_168th-COMBINED\CAD\Source Drawings\OPW50417_Drainage Tree Removal and Planting.dwg
DATE PLOTTED: 11/18/2016 9:15 AM DRAWN BY: LEKHUS PLOT SCALE: 1:2

PRELIMINARY PLAN
NOT FINAL - SUBJECT TO CHANGE

PROJECT NO.	SHEET NO.
STPC 3811 (2)	5
C.N. 22210	OPW51016

168TH STREET

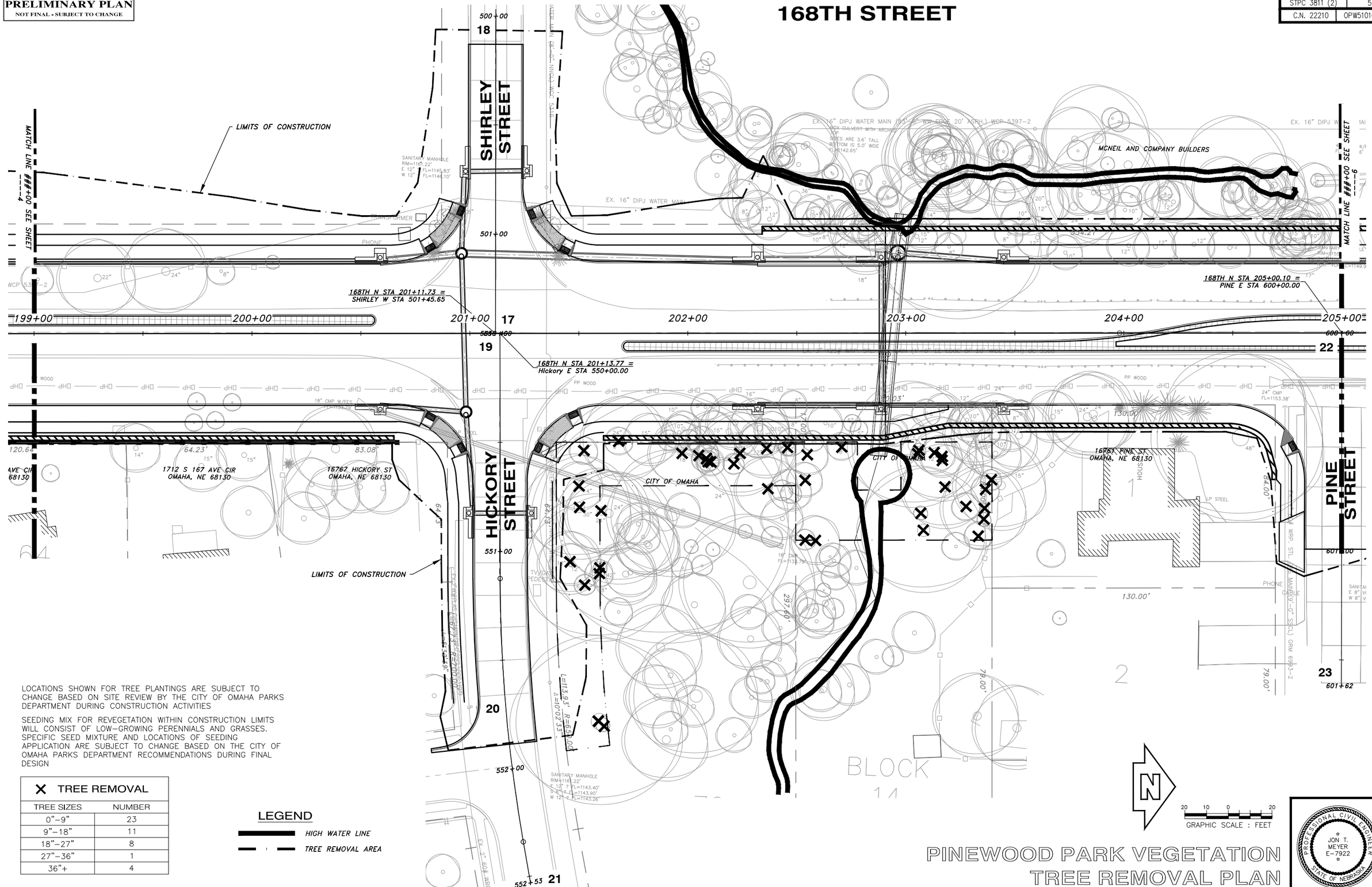

LOCATIONS SHOWN FOR TREE PLANTINGS ARE SUBJECT TO CHANGE BASED ON SITE REVIEW BY THE CITY OF OMAHA PARKS DEPARTMENT DURING CONSTRUCTION ACTIVITIES

SEEDING MIX FOR REVEGETATION WITHIN CONSTRUCTION LIMITS WILL CONSIST OF LOW-GROWING PERENNIALS AND GRASSES. SPECIFIC SEED MIXTURE AND LOCATIONS OF SEEDING APPLICATION ARE SUBJECT TO CHANGE BASED ON THE CITY OF OMAHA PARKS DEPARTMENT RECOMMENDATIONS DURING FINAL DESIGN

X TREE REMOVAL	
TREE SIZES	NUMBER
0"–9"	23
9"–18"	11
18"–27"	8
27"–36"	1
36"+	4

LEGEND

HIGH WATER LINE

TREE REMOVAL AREA

GRAPHIC SCALE : FEET

20 10 0 20

PROFESSIONAL CIVIL ENGINEER
JON T. MEYER
E-7922
STATE OF NEBRASKA

PINEWOOD PARK VEGETATION TREE REMOVAL PLAN

FILENAME: X:_C3D Vault Projects\OPW 51016_168th-COMBINED\CAD\Production Drawings\OPW51016- WETLANDS.dwg
DATE PLOTTED: 11/18/2016 9:13 AM DRAWN BY: LIEKHUS PLOT SCALE: 1:2

PRELIMINARY PLAN
NOT FINAL - SUBJECT TO CHANGE

PROJECT NO.	SHEET NO.
STPC 3811 (2)	6
C.N. 22210	OPW51016

168TH STREET

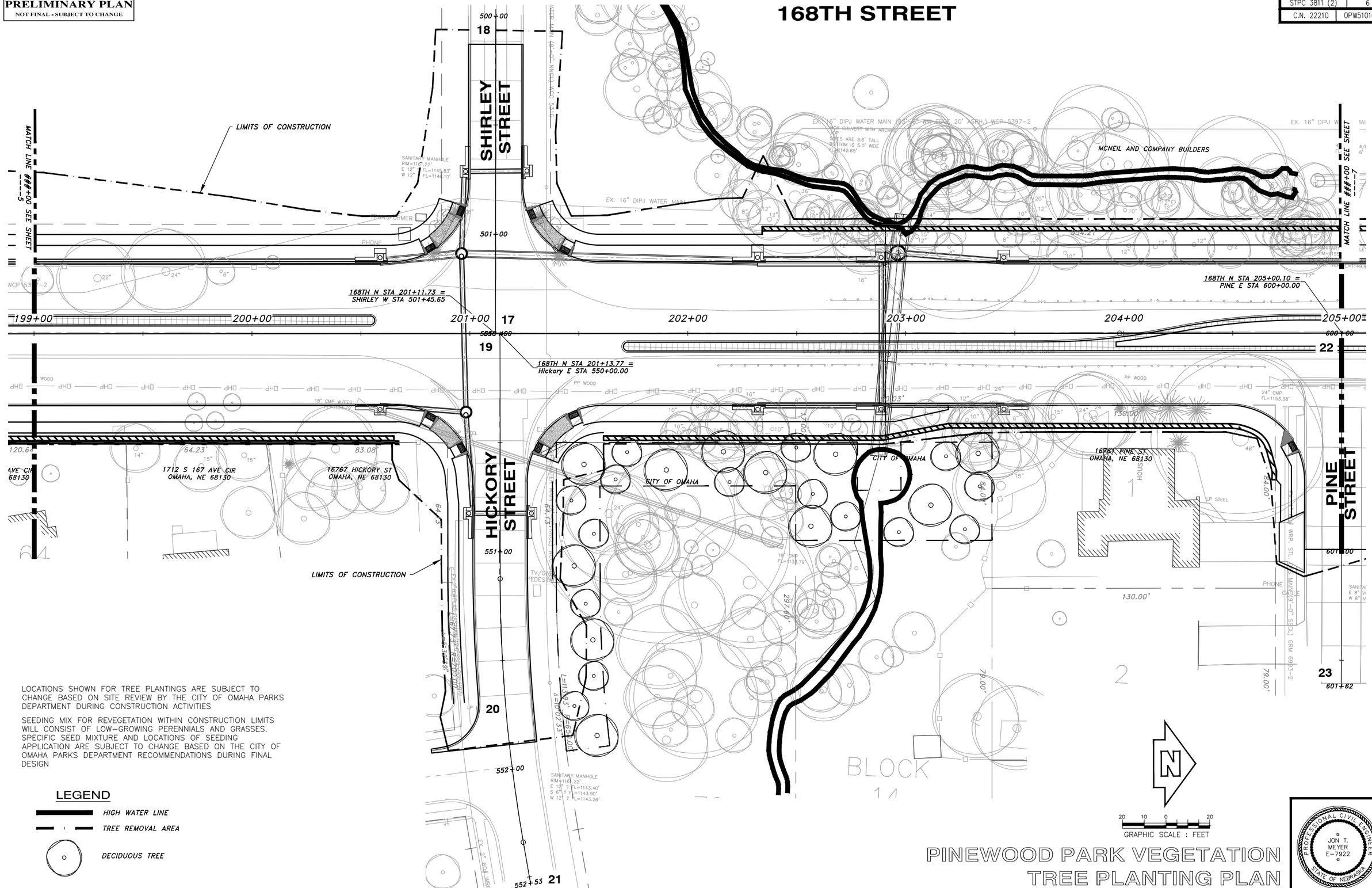

LOCATIONS SHOWN FOR TREE PLANTINGS ARE SUBJECT TO CHANGE BASED ON SITE REVIEW BY THE CITY OF OMAHA PARKS DEPARTMENT DURING CONSTRUCTION ACTIVITIES

SEEDING MIX FOR REVEGETATION WITHIN CONSTRUCTION LIMITS WILL CONSIST OF LOW-GROWING PERENNIALS AND GRASSES. SPECIFIC SEED MIXTURE AND LOCATIONS OF SEEDING APPLICATION ARE SUBJECT TO CHANGE BASED ON THE CITY OF OMAHA PARKS DEPARTMENT RECOMMENDATIONS DURING FINAL DESIGN

LEGEND

- HIGH WATER LINE
- TREE REMOVAL AREA
- DECIDUOUS TREE

20 10 0 20
GRAPHIC SCALE : FEET

PINEWOOD PARK VEGETATION TREE PLANTING PLAN

PROFESSIONAL CIVIL ENGINEER
JON T. MEYER
E-7922
STATE OF NEBRASKA

FILENAME: X:_C3D Vault Projects\OPW 51016_168th-COMBINED\CAD\Production Drawings\OPW51016- WETLANDS.dwg
DATE PLOTTED: 11/18/2016 9:14 AM DRAWN BY: LIEKHUS PLOT SCALE: 1:2