114th Street Improvements

From Burke St. to Pacific St.
SP 93-05

Presentation at 6:15pm
Open House at 6:30pm to 7:30pm

January 18th, 2018
Burke High School
Omaha, NE

OLSSON ASSOCIATES

CITY OF OMAHA, NEBRASKA
INCORPORATED FEBRUARY 2, 1857

Welcome – City of Omaha

- Introductions
  - City Staff
  - NDOT Staff
  - Consultant Staff
  - Contractor Staff

Why Are We Here?

- Pre-construction Meeting
- Phasing Sequence / Timing
- Contact Information
- Website/ Social Media

OLSSON ASSOCIATES

CITY OF OMAHA, NEBRASKA INCORPORATED FEBRUARY 2, 1857

Project Overview

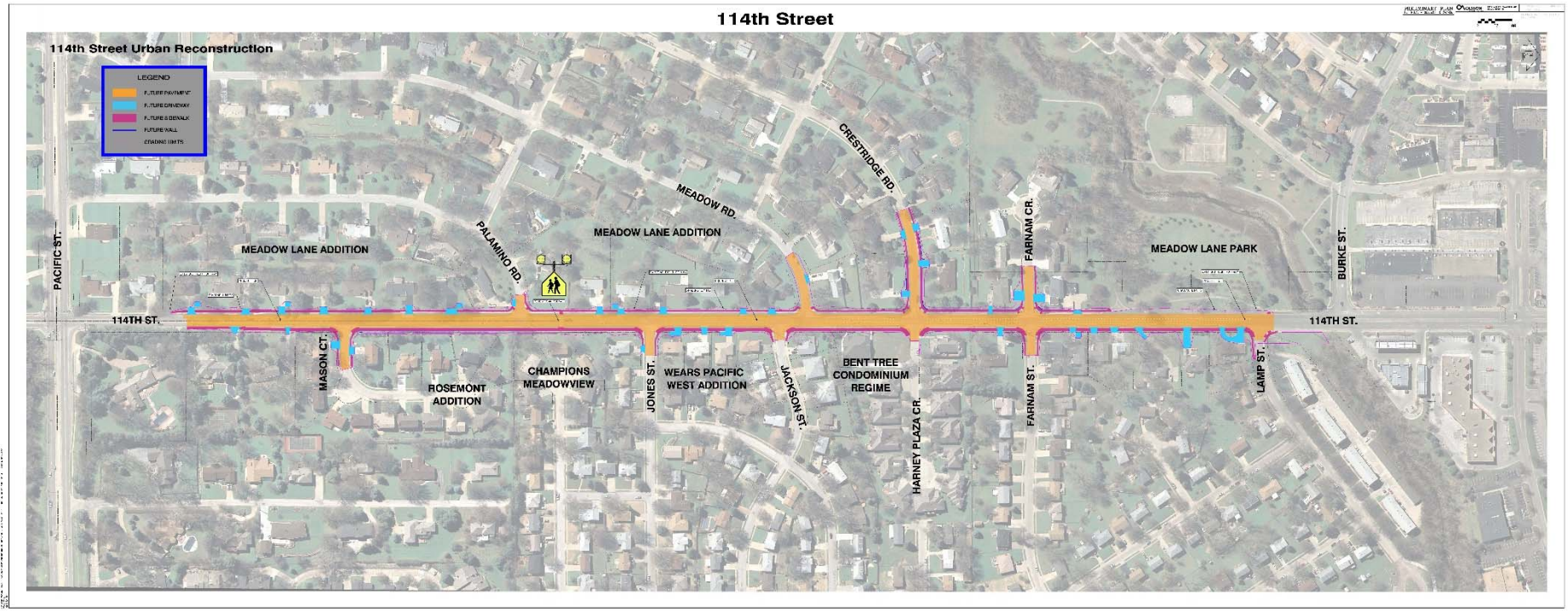

- Estimated Construction Cost - $3.48 million

OLSSON ASSOCIATES

CITY OF OMAHA, NEBRASKA INCORPORATED FEBRUARY 2, 1857

Roadway Typical Section

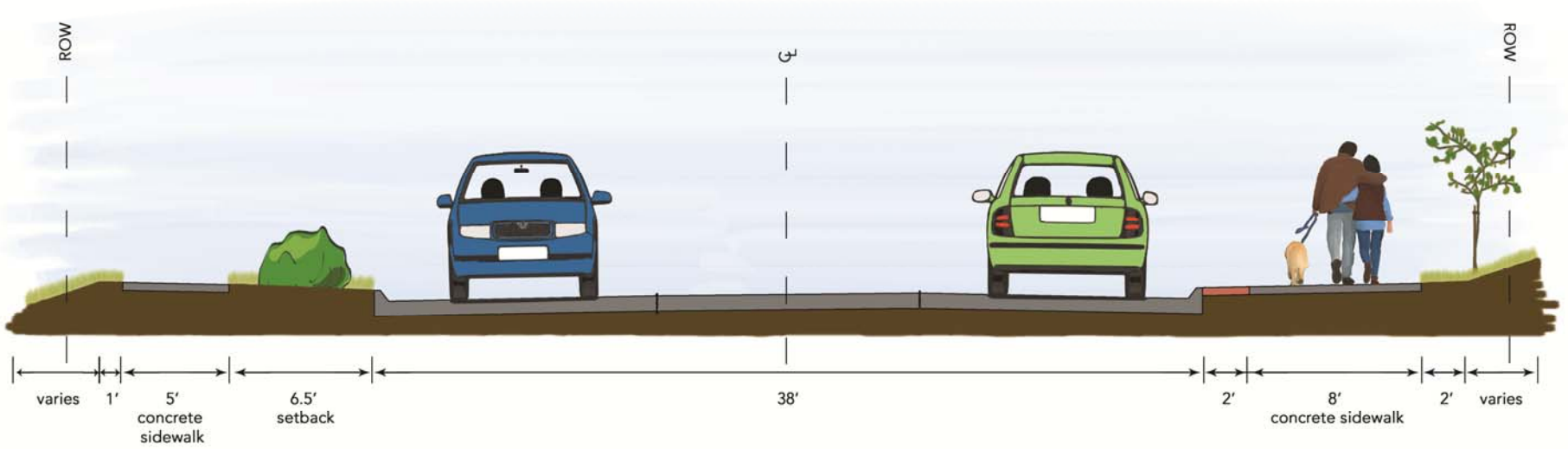

TYPICAL 3 LANE SECTION w/CENTER TURN LANE

114th STREET

OLSSON ASSOCIATES

CITY OF OMAHA, NEBRASKA
INCORPORATED FEBRUARY 2, 1857

Utilities

- OPPD – Overhead Power lines
- MUD – Water & Gas
- CenturyLink – Phone & Fiber
- Cox - Cable

Accommodations During Construction

- Emergency Vehicle Access
- Residential Parking / Sidewalk Access
- Contractor Parking Restrictions
- Mail Delivery / Trash Collection
- Accommodations for Those Who Need Assistance

Phasing – Segmental Closure

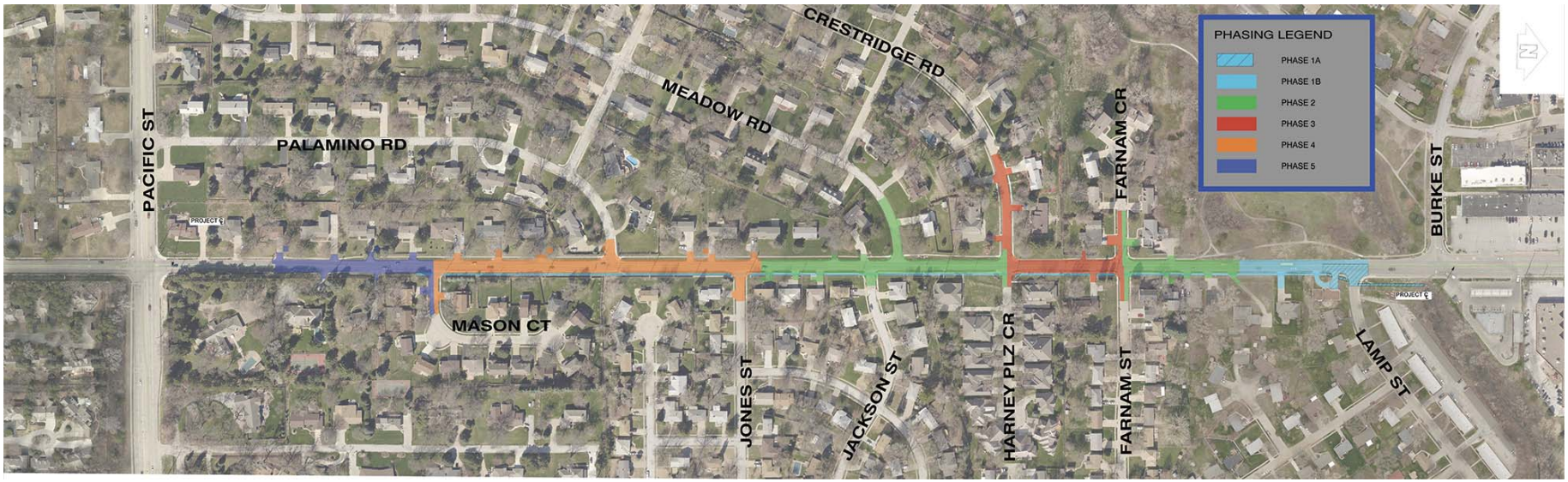

PROJECT SCHEDULE

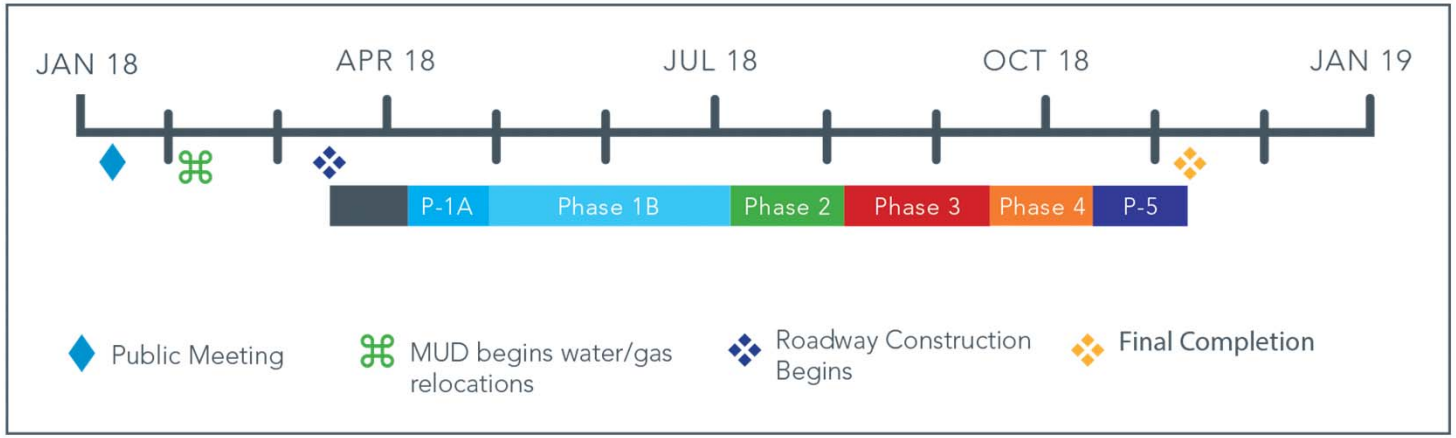

Phase 1

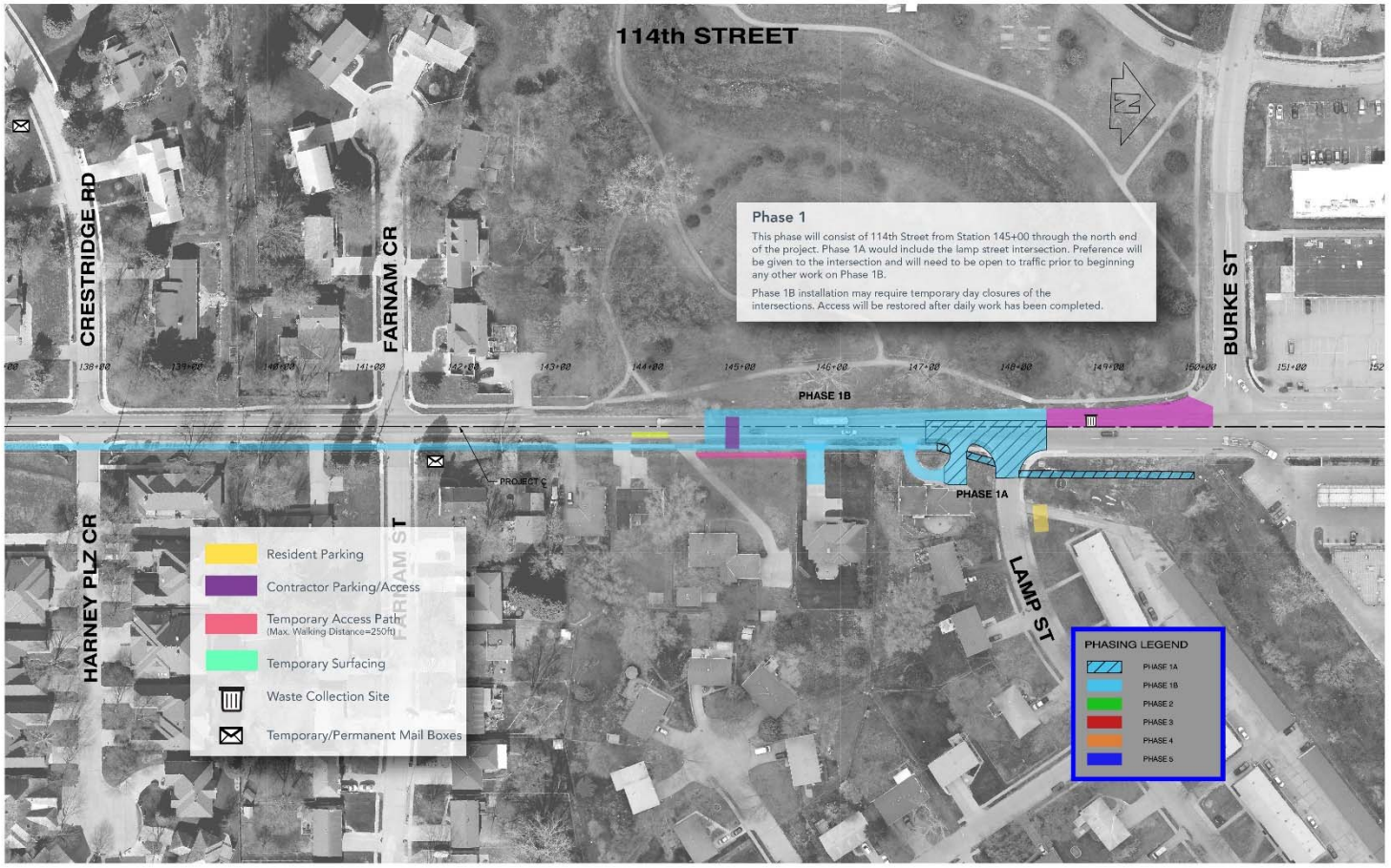
114th STREET
CRESTRIDGE RD
FARNAM CR
BURKE ST
HARNEY PLZ CR
FARNAM ST
LAMP ST
PROJECT ℄
PHASE 1B
PHASE 1A
Phase 1
This phase will consist of 114th Street from Station 145+00 through the north end of the project. Phase 1A would include the lamp street intersection. Preference will be given to the intersection and will need to be open to traffic prior to beginning any other work on Phase 1B.
Phase 1B installation may require temporary day closures of the intersections. Access will be restored after daily work has been completed.
Resident Parking
Contractor Parking/Access
Temporary Access Path
(Max. Walking Distance=250ft)
Temporary Surfacing
Waste Collection Site
Temporary/Permanent Mail Boxes
PHASING LEGEND
PHASE 1A
PHASE 1B
PHASE 2
PHASE 3
PHASE 4
PHASE 5

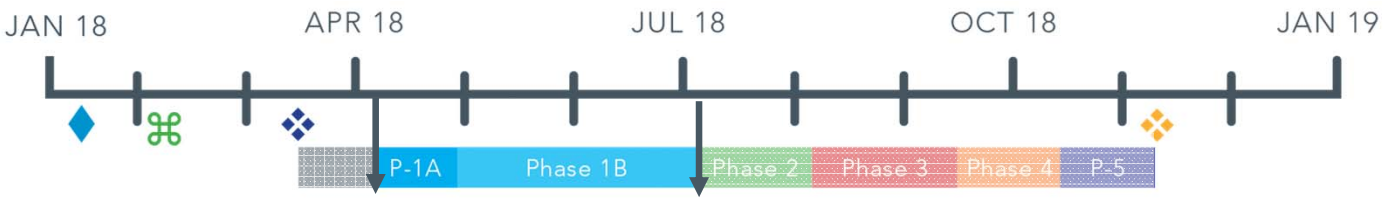
JAN 18
APR 18
JUL 18
OCT 18
JAN 19
P-1A
Phase 1B
Phase 2
Phase 3
Phase 4
P-5

Phase 2

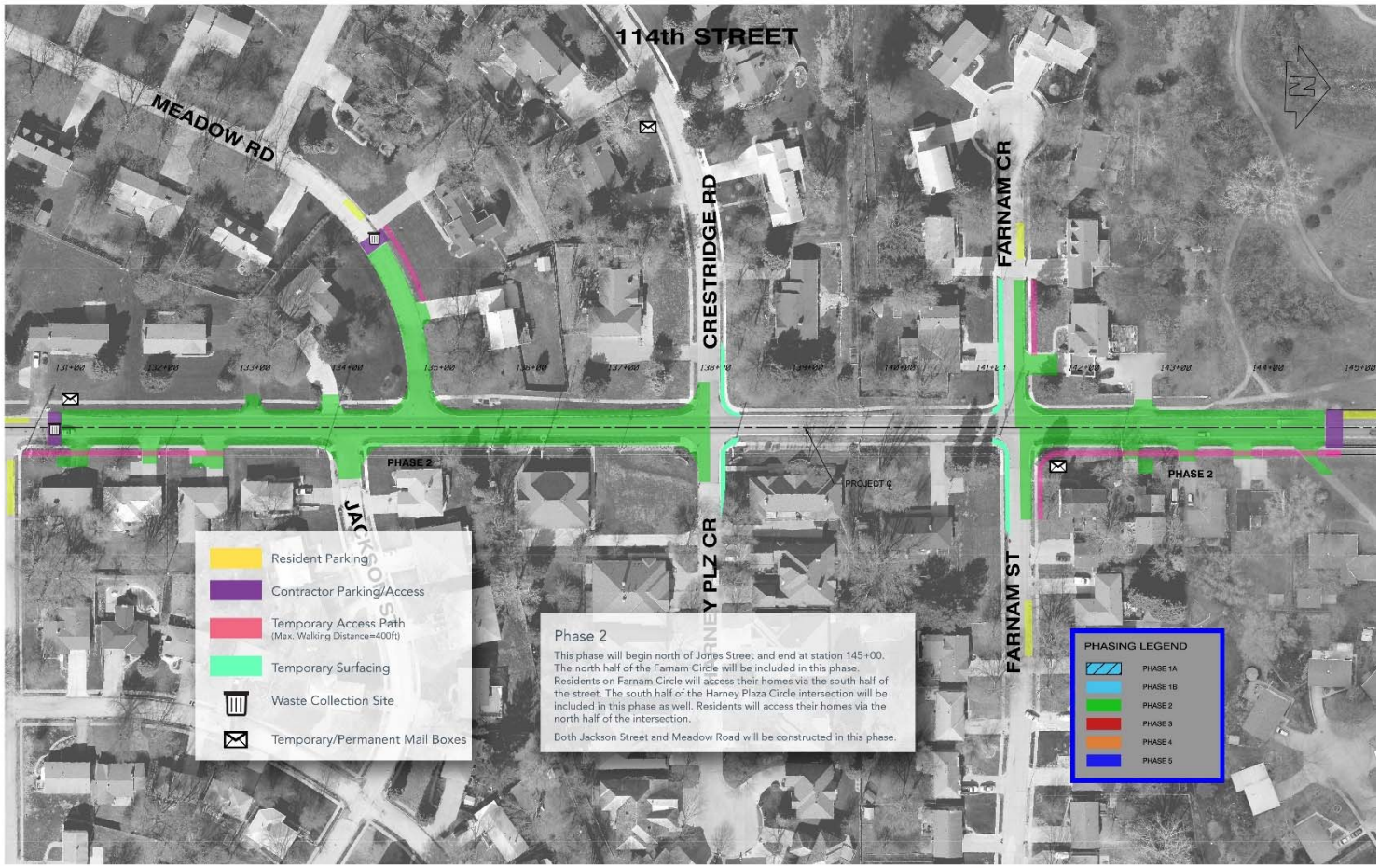
114th STREET
MEADOW RD
CRESTRIDGE RD
FARNAM CR
FARNAM ST
HARNEY PLZ CR
JACKSON ST
PHASE 2
PROJECT ℄
Resident Parking
Contractor Parking/Access
Temporary Access Path
(Max. Walking Distance=400ft)
Temporary Surfacing
Waste Collection Site
Temporary/Permanent Mail Boxes
Phase 2
This phase will begin north of Jones Street and end at station 145+00. The north half of the Farnam Circle will be included in this phase. Residents on Farnam Circle will access their homes via the south half of the street. The south half of the Harney Plaza Circle intersection will be included in this phase as well. Residents will access their homes via the north half of the intersection.
Both Jackson Street and Meadow Road will be constructed in this phase.
PHASING LEGEND
PHASE 1A
PHASE 1B
PHASE 2
PHASE 3
PHASE 4
PHASE 5

JAN 18
APR 18
JUL 18
OCT 18
JAN 19
P 1A
Phase 1B
Phase 2
Phase 3
Phase 4
P 5

Phase 3

114th STREET
MEADOW RD
CRESTRIDGE RD
FARNAM CR
Phase 3
Phase 3 will include the south half of Farnam Street and Farnam Circle as well as the north half of Harney Plaza Circle and Crestridge Road.
PHASE 3
PROJECT ℄
JACKSON
HARNEY PLZ CR
FARNAM ST
LAMP ST
Resident Parking
Contractor Parking/Access
Temporary Access Path
(Max. Walking Distance=300ft)
Temporary Surfacing
Waste Collection Site
Temporary/Permanent Mail Boxes
PHASING LEGEND
PHASE 1A
PHASE 1B
PHASE 2
PHASE 3
PHASE 4
PHASE 5


JAN 18
APR 18
JUL 18
OCT 18
JAN 19
P-1A
Phase 1B
Phase 2
Phase 3
Phase 4
P-5

Phase 4

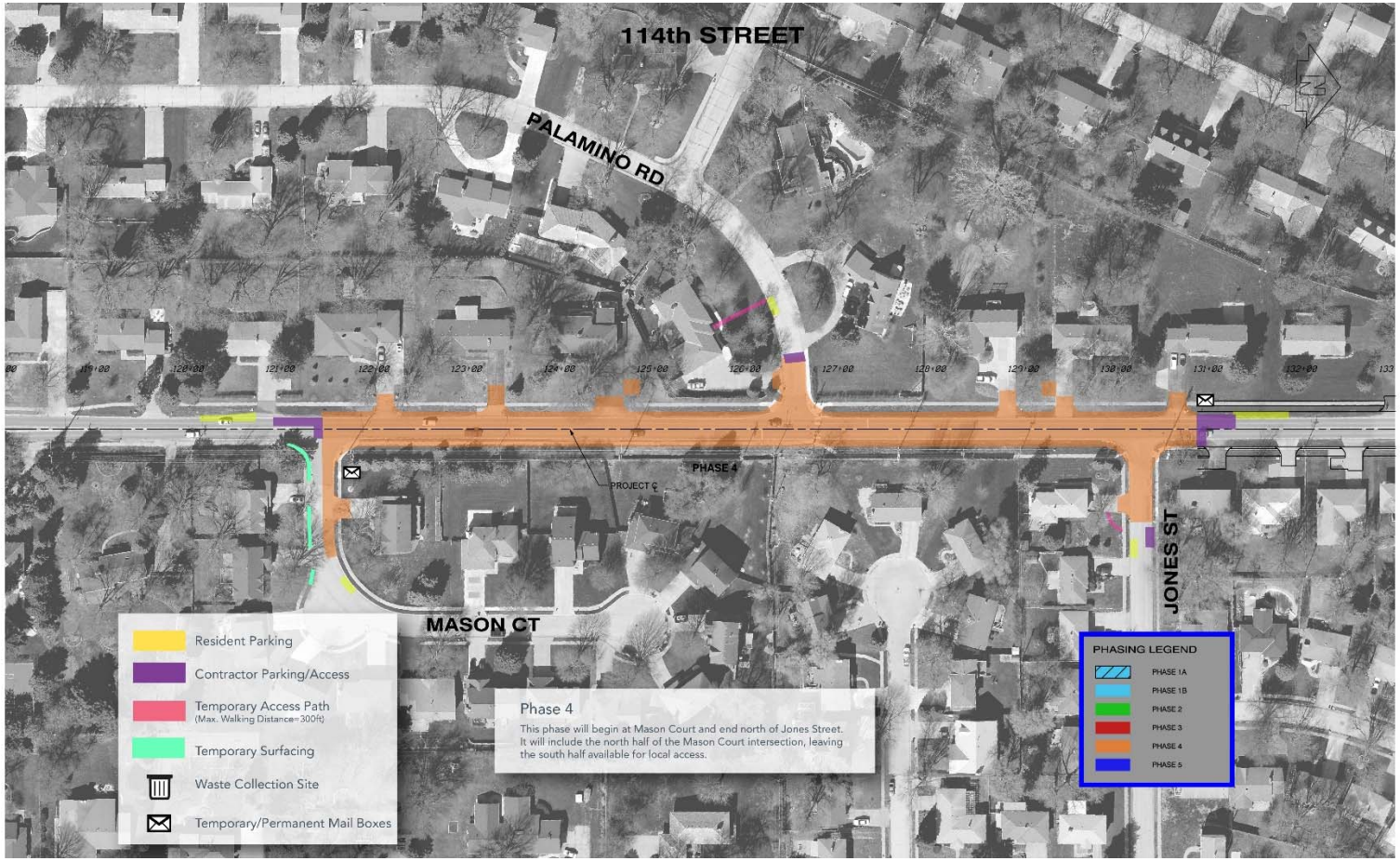
114th STREET
PALAMINO RD
PHASE 4
PROJECT ℄
MASON CT
JONES ST
Resident Parking
Contractor Parking/Access
Temporary Access Path
(Max. Walking Distance=300ft)
Temporary Surfacing
Waste Collection Site
Temporary/Permanent Mail Boxes
Phase 4
This phase will begin at Mason Court and end north of Jones Street. It will include the north half of the Mason Court intersection, leaving the south half available for local access.
PHASING LEGEND
PHASE 1A
PHASE 1B
PHASE 2
PHASE 3
PHASE 4
PHASE 5


JAN 18
APR 18
JUL 18
OCT 18
JAN 19
P-1A
Phase 1B
Phase 2
Phase 3
Phase 4
P-5

Phase 5

114th STREET
PALAMINO RD
Phase 5
Phase 5 will consist of the south half of the Mason Court intersection and will continue south through the end of the project.
PHASE 5
PROJECT ℄
MASON CT
Resident Parking
Contractor Parking/Access
Temporary Access Path
(Max. Walking Distance=500ft)
Temporary Surfacing
Waste Collection Site
Temporary/Permanent Mail Boxes
PHASING LEGEND
PHASE 1A
PHASE 1B
PHASE 2
PHASE 3
PHASE 4
PHASE 5


JAN 18
APR 18
JUL 18
OCT 18
JAN 19
P-1A
Phase 1B
Phase 2
Phase 3
Phase 4
P-5

How To Stay Informed

- Website – www.KeepOmahaMoving.com
- Contact:
  - Troy Staroscik – Construction Project Manager
    tstaroscik@cityofomaha.com
    402.444.5278
  - Shane Groh – Construction Administration
    sgroh@olssonassociates.com
    402.680.9317
- Open House Stations by Construction Phase

OLSSON ASSOCIATES

CITY OF OMAHA, NEBRASKA
INCORPORATED FEBRUARY 2, 1857